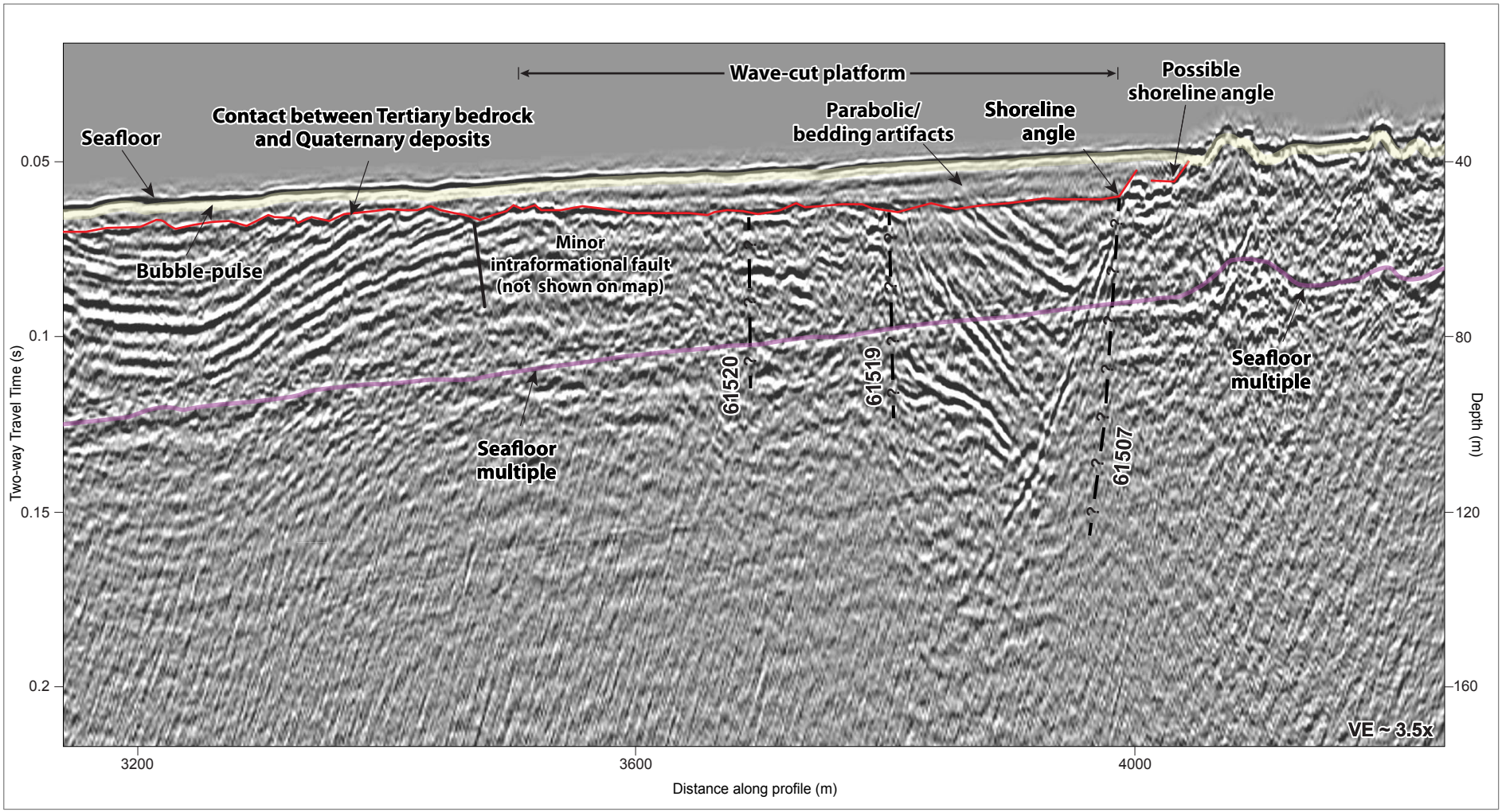

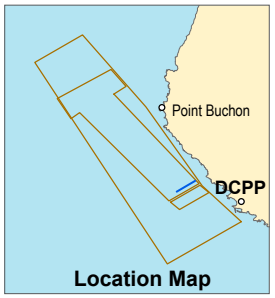

Explanation

Faults, soild where well located, dashed where inferred or approximately located, queried where uncertain, dotted where buried by more than 20 milliseconds of undeformed strata

Erosional surface (top of Tertiary rock)

Location of seismic profile shown on Plate 3b

Notes:

1. Depth values on seismic profile assume a velocity of 1600 m/sec.
2. Minor intraformational fault displayed on profile is not mapped and shown on fault maps or included within the fault database.



Example of a wave-cut platform and shoreline angles illustrated in 3D seismic-reflection profile 13340

DCPP 3D/2D Seismic-Reflection Investigation

Pacific Gas and Electric Company

Figure **12**

File path: S:\13800\13838\13838.002\Figures\20120210_SIT\AI\Figure_12.ai; Date: 07/09/2012; User: Jereme Chandler, LCI