Solar Proxy Project CREZ Refinement
Phase 1B Report

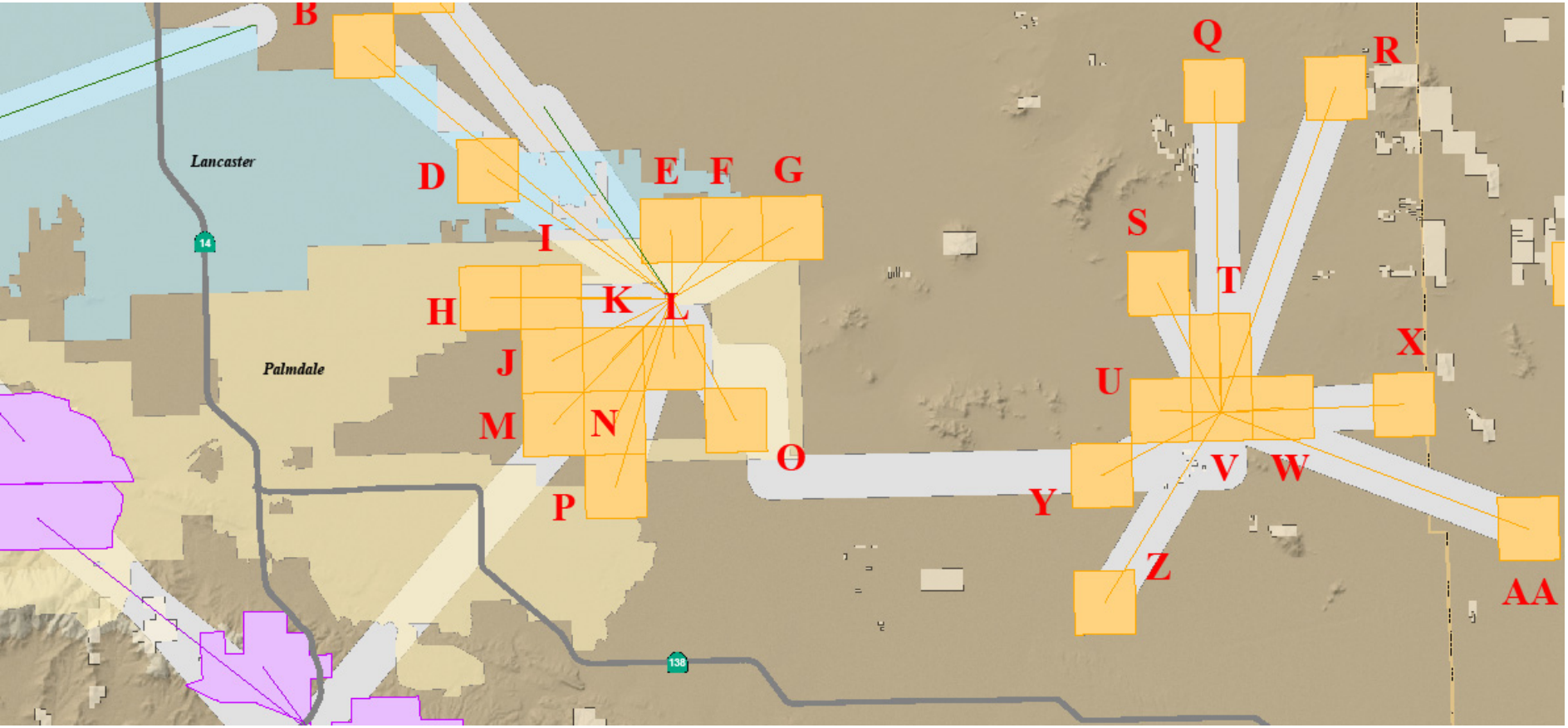

Solar Proxy Project CREZ Refinement
Parcel Map Overlay

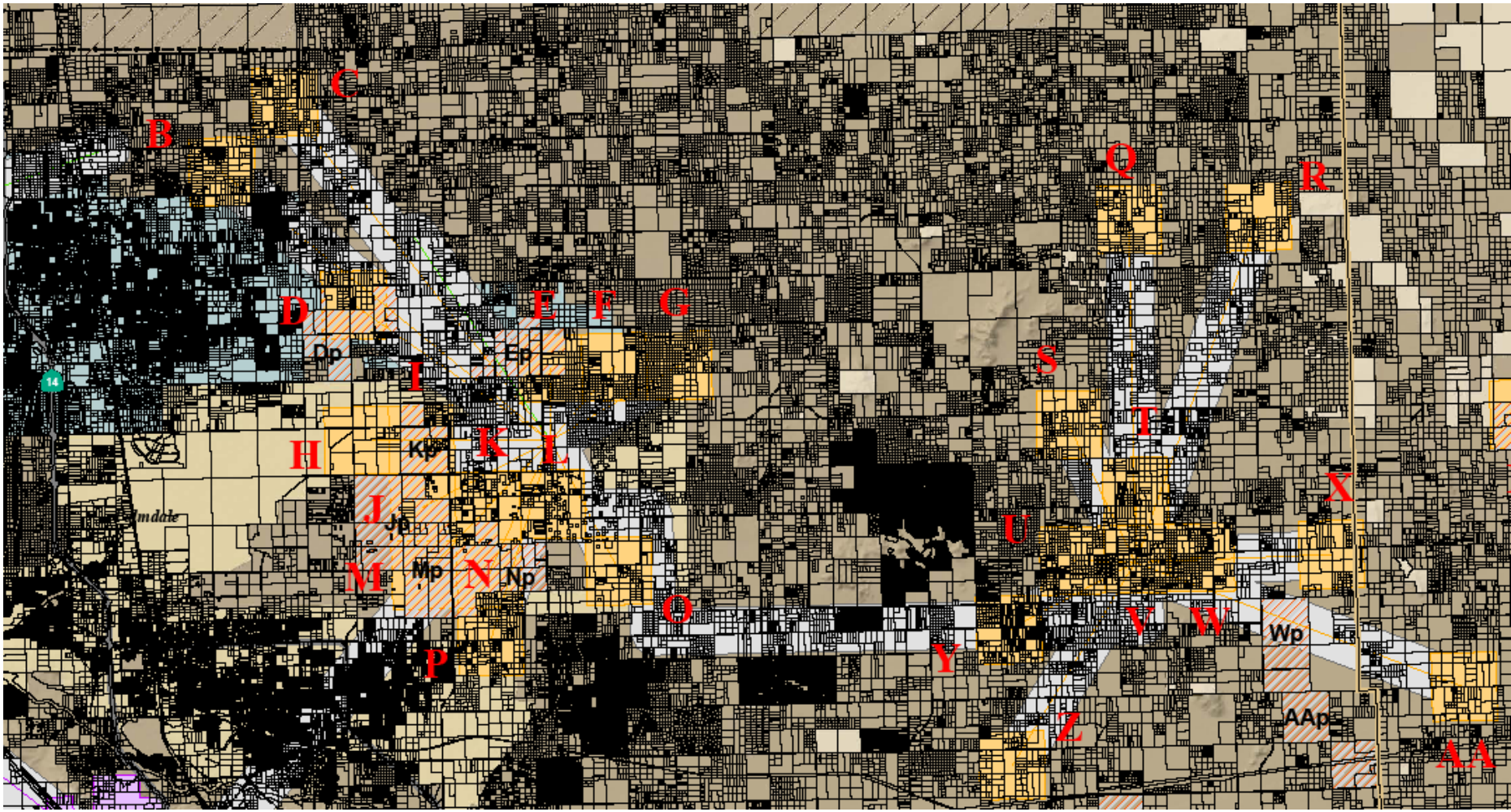

Solar Proxy Project CREZ Refinement
Proxy projects moved to 2 sq.mi. sites with 20 or fewer land owners

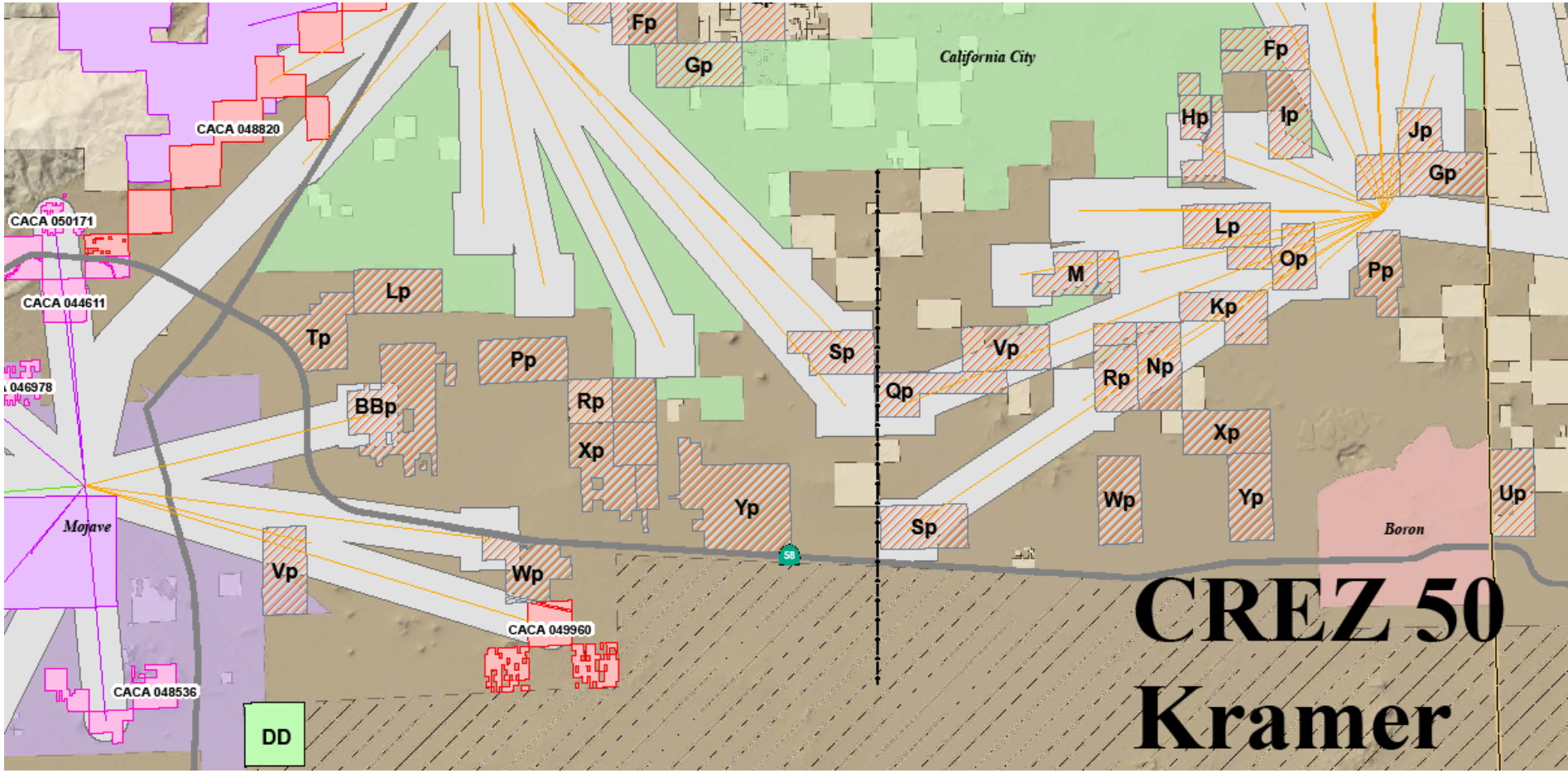

Ord Rodman DWMA
1% Cap Assessment

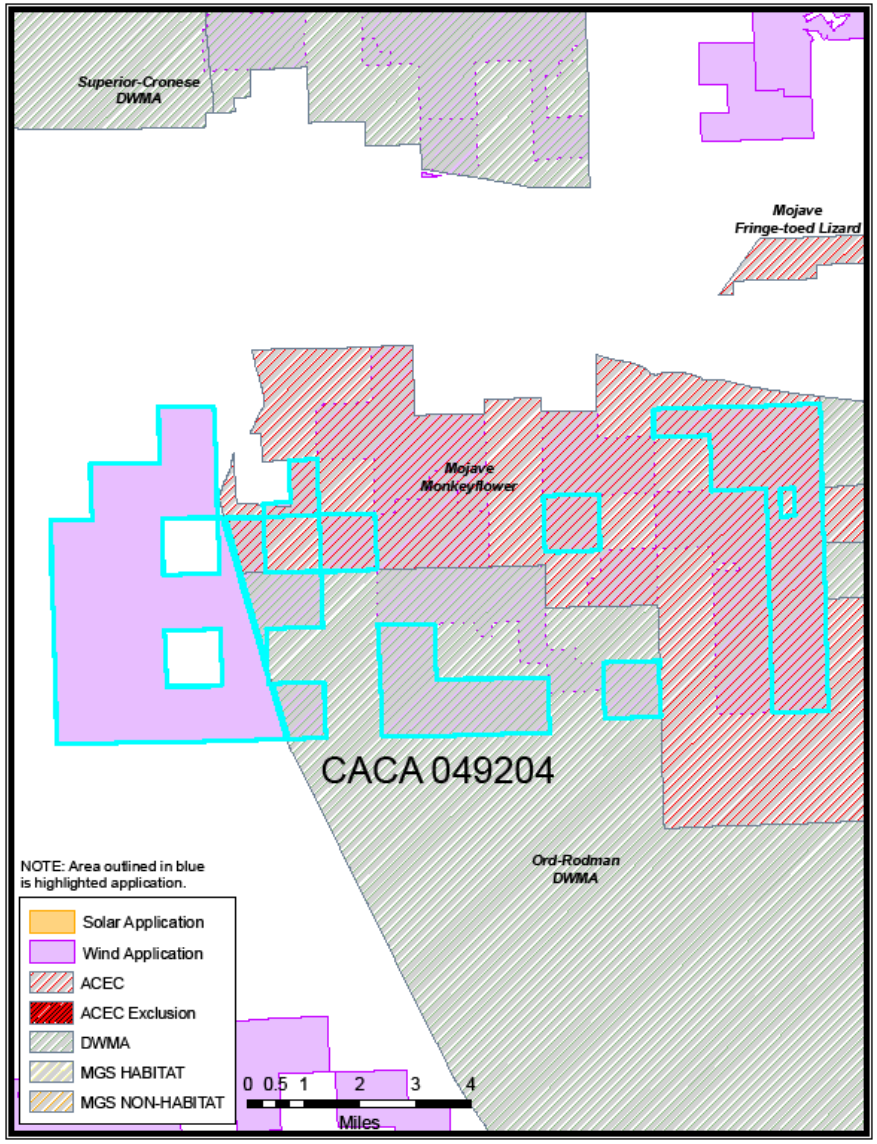

Desert Wildlife Management Area
1% Cap Assessment

Name of DWMA	Superior-Cronese	Fremont-Kramer	Ord-Rodman	Piute-Fenner
DWMA acres	542,739	418,458	224,623	219,092
1% of DWMA	5,427	4,185	2,246	2,191
TT Wind Project Acres	46,460	8,239	7,192	9,270
7.5% Wind Acres	3,485	618	539	695
% of 1%	64.2	14.8	59.9	31.7
TT Solar Project Acres	0	0	806	0

CREZ Refinement Matrix

CREZ name and number
Phase 1b capacity (MW)
Process Issues
PPAs Submitted/Approved to CPUC or Local Regulatory Authority
Application filed
Testing
Application actively pursued
Permit decision issued
ISO queue - Serial
ISO queue - Transition
ISO Queue- GIPR
Resource Conflicts/Controversies
Private lands
more than 20 owners/2 sq. mile parcel
zoning or other maps to include
Applicable HCP, NCCP
Williamson Act contract
Other (example: rezoning required)

Public lands
Known cultural resources including historic trails and or highways.
ACECs present
DWMA
Mojave Ground Squirrel habitat
E/T/rare species present
Important/Sensitive Habitat
Military Constraints
Wildlands Conservancy lands present
Citizen proposed wilderness present
Other (example: BLM says commercial wind is tapped out near Palm Springs)
Advantages
Additional lands identified for project development
Significant acreage disturbed lands

DRAFT CREZ REFINEMENT RESULTS FOR CAPACITY

		Phase 1B MW	Phase 2 MW	Net Change
CREZ 1	LASSEN SOUTH A	1610	410	(1200)
CREZ 2	LASSEN NORTH A	2667	1467	(1200)
CREZ 3	ROUND MOUNTAIN - A	240	240	0
	ROUND MOUNTAIN - B	187	187	0
CREZ 8	SOLANO	894	894	0
CREZ 14	CARRIZO NORTH	1600	1600	0
CREZ 16	SANTA BARBARA	433	433	0
CREZ 17	CUYAMA	400	400	0
CREZ 18	CARRIZO SOUTH	3000	3000	0
CREZ 25	OWENS VALLEY	1400	1400	0
CREZ 26	S DIEGO NO. CENTRAL	281	281	0
CREZ 27	SAN DIEGO SOUTH	678	678	0
CREZ 29	IMPERIAL EAST	1723	1623	(100)
CREZ 30	IMPERIAL SOUTH	3745	3715	(30)
CREZ 31	IMPERIAL NORTH - A	3200	1800	(1400)
CREZ 32	PALM SPRINGS	770	770	0
CREZ 34	NEEDLES	1061	461	(600)
CREZ 36	RIVERSIDE EAST A & B	7800	10550	+2750
CREZ 37*	IRON MOUNTAIN	5662	5662	0
CREZ 38	TWENTYNINE PALMS	800	1805	+1005
CREZ 40	MOUNTAIN PASS	2878	1658	(1220)
CREZ 41	BAKER	1200	3670	+2470
CREZ 43*	PISGAH A	5590	1800	(3790)
CREZ 44	SAN BERN- LUCERNE	4290	2939	(1351)
CREZ 45	BARSTOW	2136	2336	+200
CREZ 46	VICTORVILLE	800	1636	+836
CREZ 47	FAIRMONT	6918	3380	(3538)
CREZ 50	KRAMER	6627	6388	(239)
CREZ 51	INYO-KERN	2887	2432	(455)
CREZ 52	TEHACHAPI	9642	10800	+1158
TOTAL		81119	74415	(6704)