Appendix 8.11-1

Hydrographs for Selected Wells

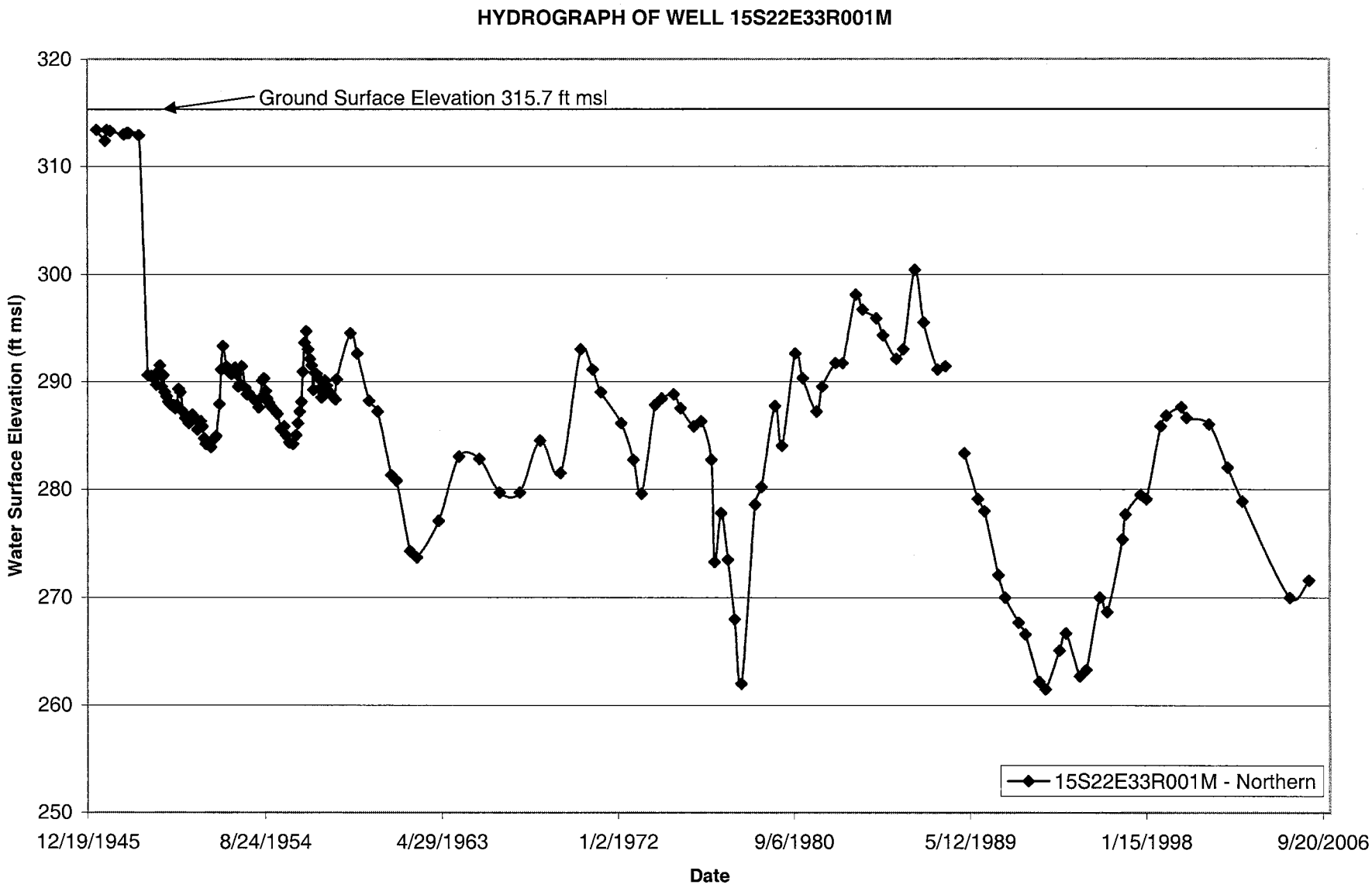
HYDROGRAPH OF WELL 15S22E33R001M
Ground Surface Elevation 315.7 ft msl
Water Surface Elevation (ft msl)
320
310
300
290
280
270
260
250
12/19/1945
8/24/1954
4/29/1963
1/2/1972
9/6/1980
5/12/1989
1/15/1998
9/20/2006
Date
15S22E33R001M - Northern

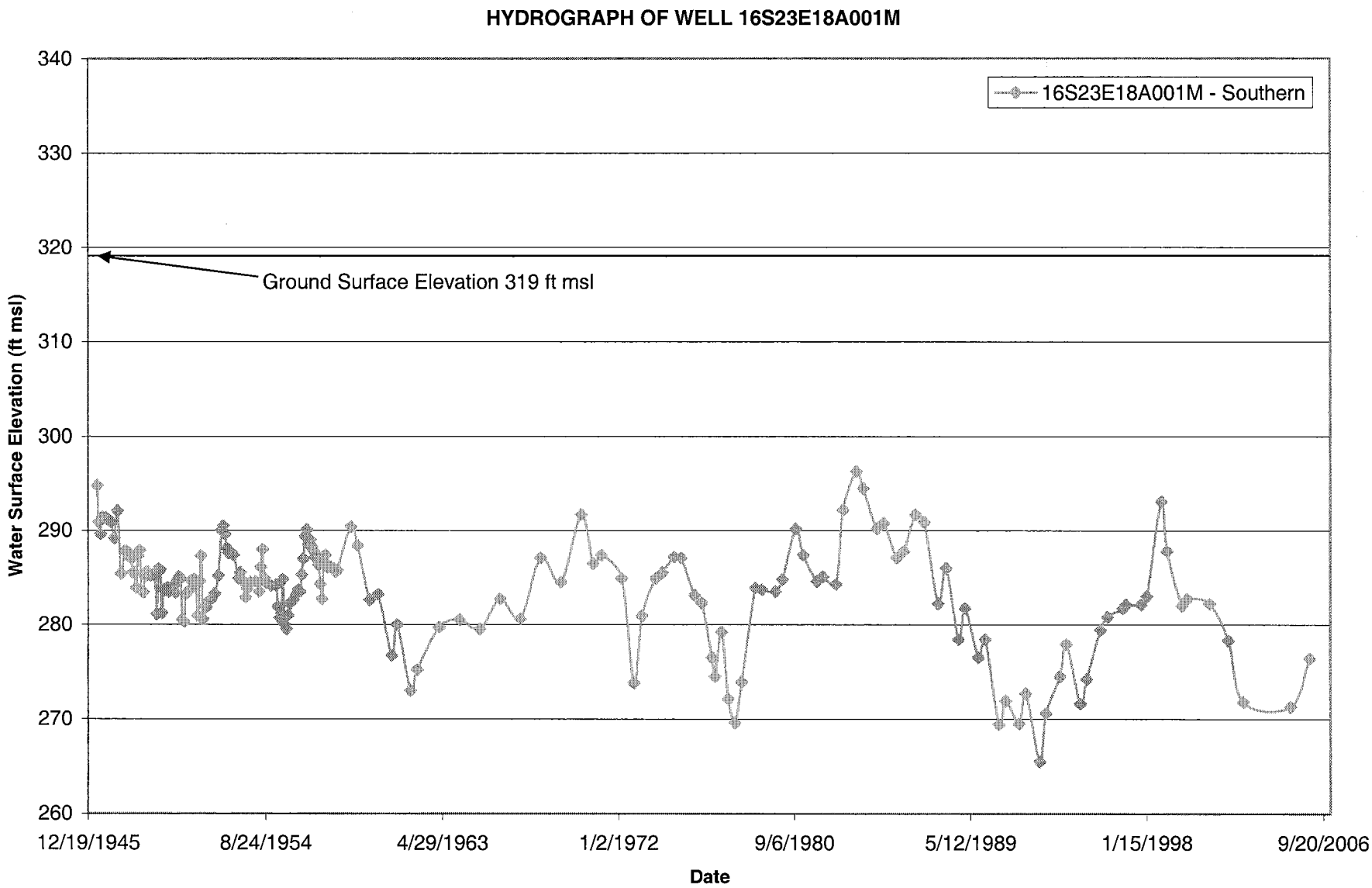
HYDROGRAPH OF WELL 16S23E18A001M
16S23E18A001M - Southern
Ground Surface Elevation 319 ft msl
Water Surface Elevation (ft msl)
340
330
320
310
300
290
280
270
260
12/19/1945
8/24/1954
4/29/1963
1/2/1972
9/6/1980
5/12/1989
1/15/1998
9/20/2006
Date

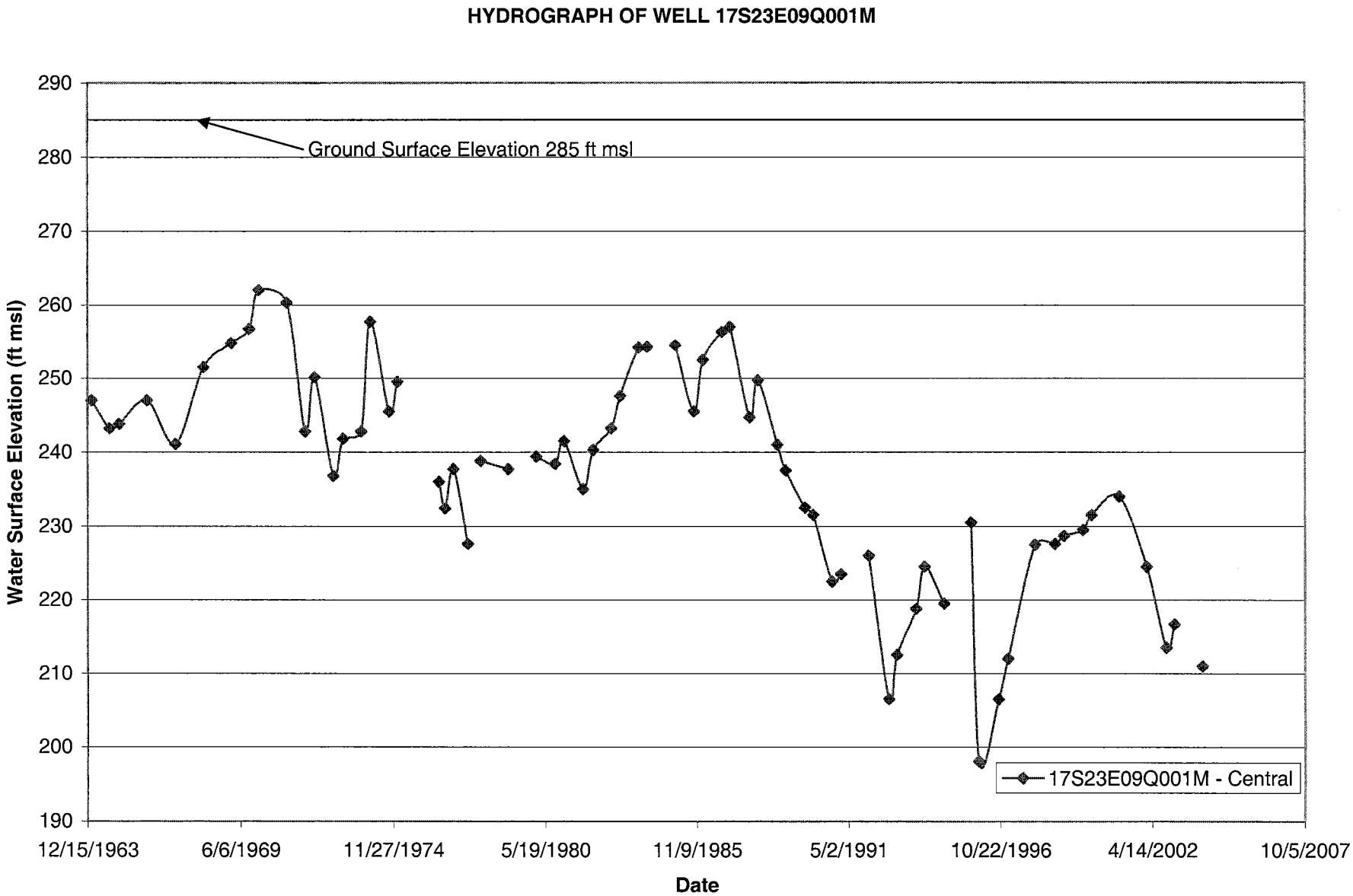
HYDROGRAPH OF WELL 17S23E09Q001M
Ground Surface Elevation 285 ft msl
Water Surface Elevation (ft msl)
290
280
270
260
250
240
230
220
210
200
190
12/15/1963
6/6/1969
11/27/1974
5/19/1980
11/9/1985
5/2/1991
10/22/1996
4/14/2002
10/5/2007
Date
17S23E09Q001M - Central

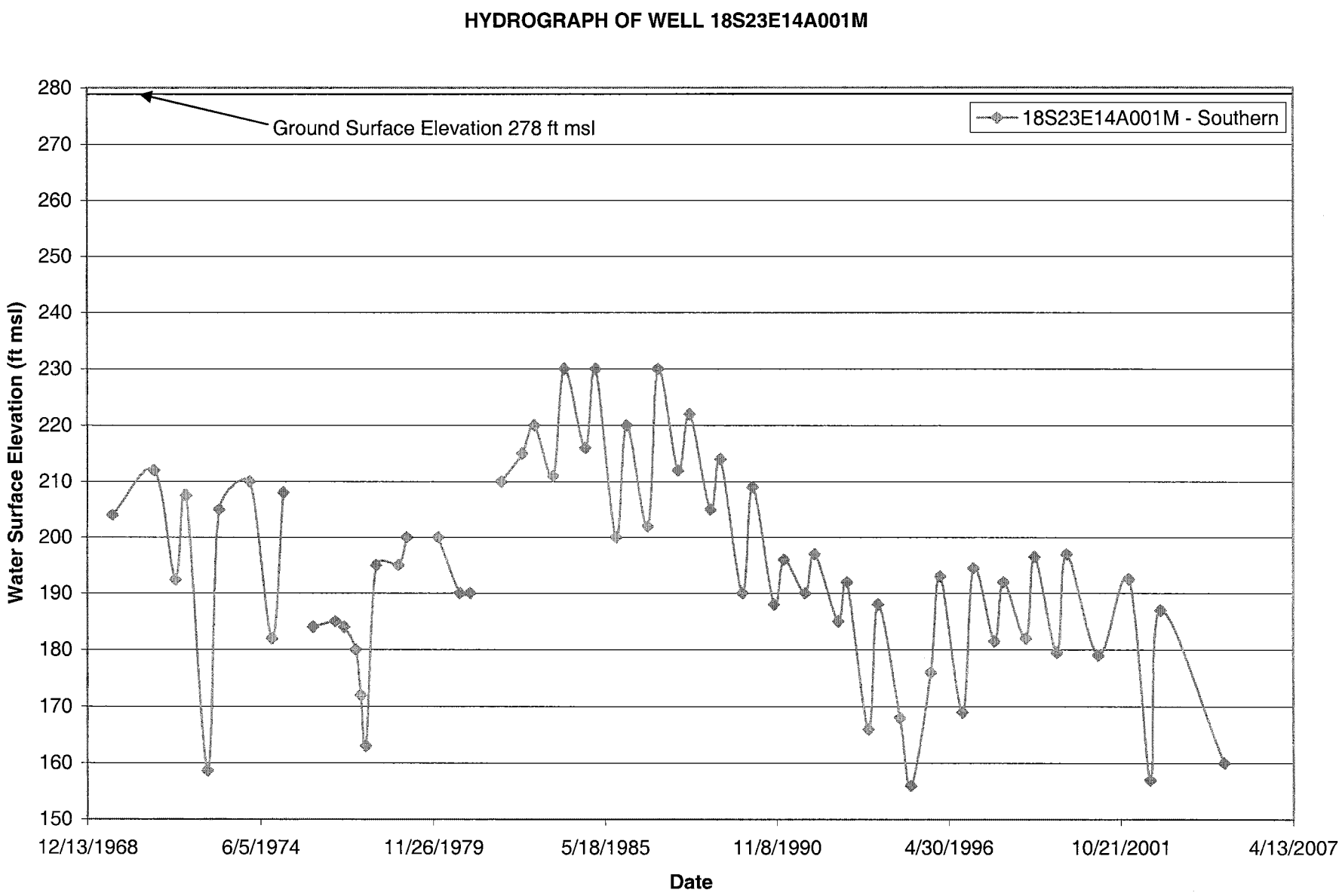
HYDROGRAPH OF WELL 18S23E14A001M
Ground Surface Elevation 278 ft msl
18S23E14A001M - Southern
Water Surface Elevation (ft msl)
280
270
260
250
240
230
220
210
200
190
180
170
160
150
12/13/1968
6/5/1974
11/26/1979
5/18/1985
11/8/1990
4/30/1996
10/21/2001
4/13/2007
Date