Appendix 8.16-4

Critical Habitat Maps

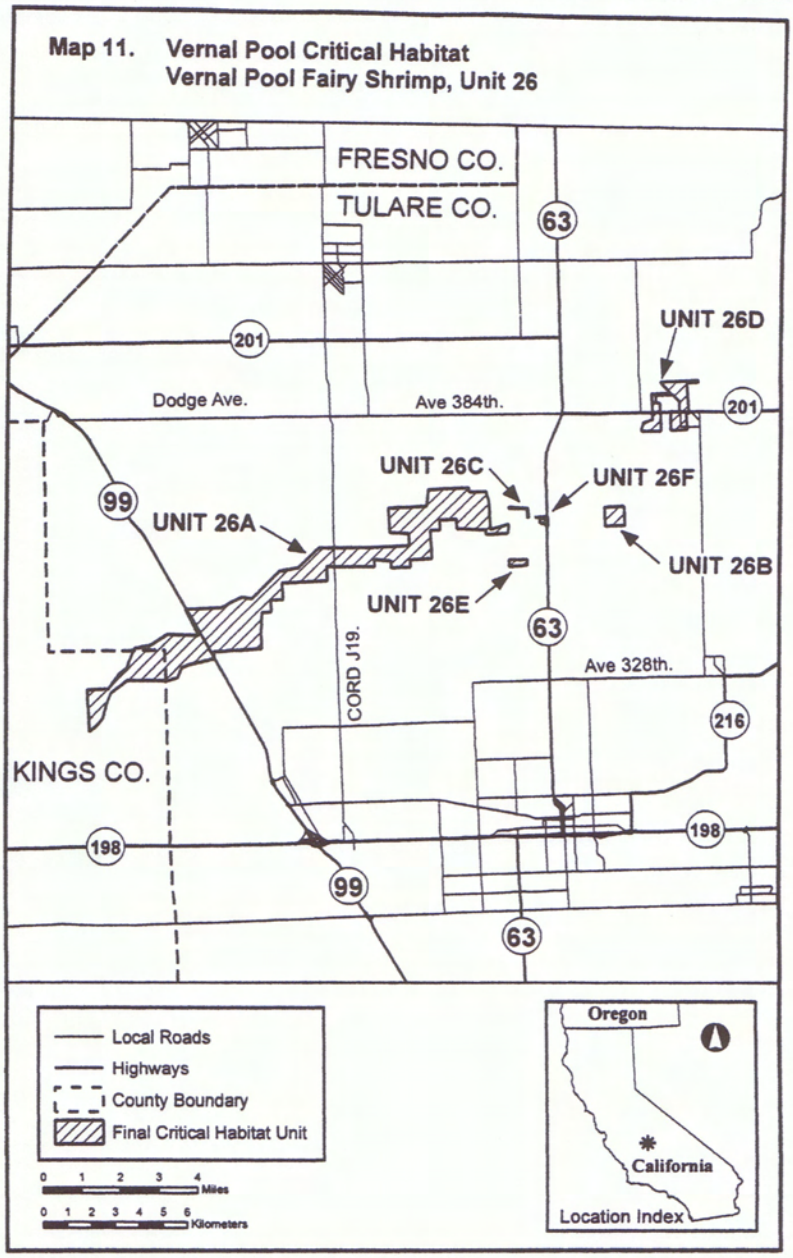

BILLING CODE 4310–55–C

(34) Unit 27: Tulare County, California.

(i) Unit 27A: Tulare County, California. From USGS 1:24,000 scale quadrangle Taylor Weir, Corcoran, and Alpaugh. Land bounded by the following UTM Zone 10, NAD 83 coordinates (E,N): 816702, 4000178; 816908, 4000090; 818306, 4000177; 818405, 3998578; 819903, 3998671;

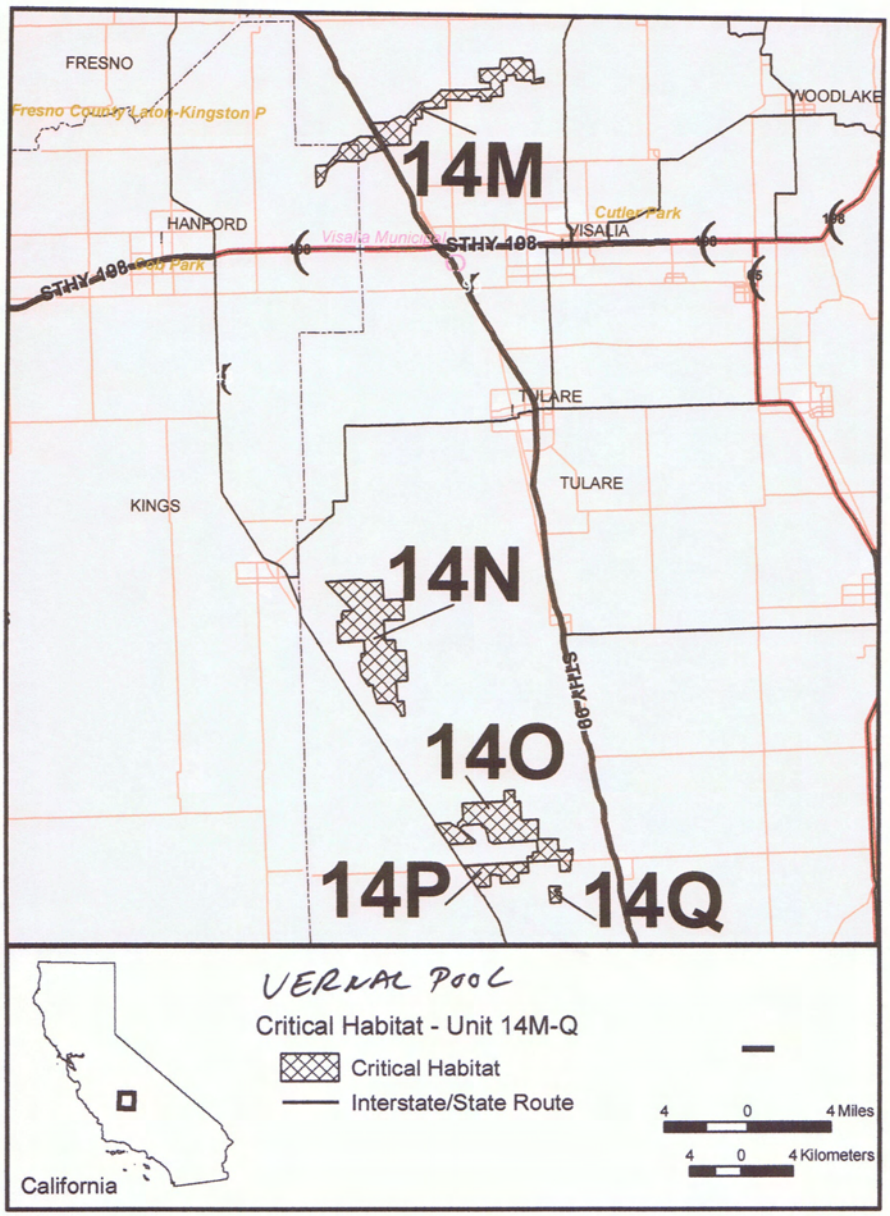
FRESNO
Fresno County Laton-Kingston P
WOODLAKE
14M
HANFORD
Visalia Municipal
STHY 198
VISALIA
Cutler Park
Pod Park
TULARE
TULARE
KINGS
14N
14O
14P
14Q
VERNAL POOL
Critical Habitat - Unit 14M-Q
Critical Habitat
Interstate/State Route
4 0 4 Miles
4 0 4 Kilometers
California

Map 17. Central Population of California Tiger Salamander Southern San Joaquin Region, Unit 5

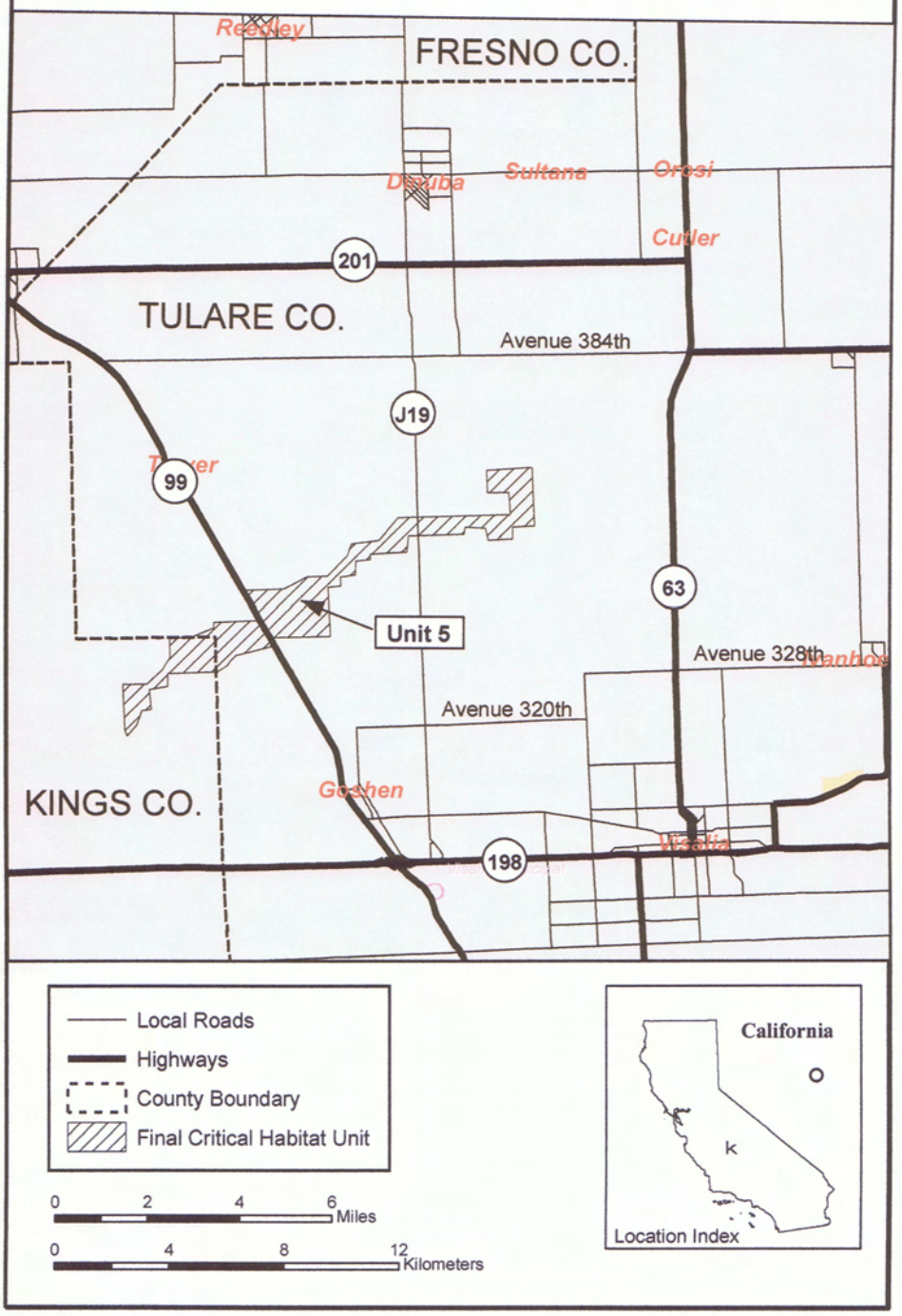

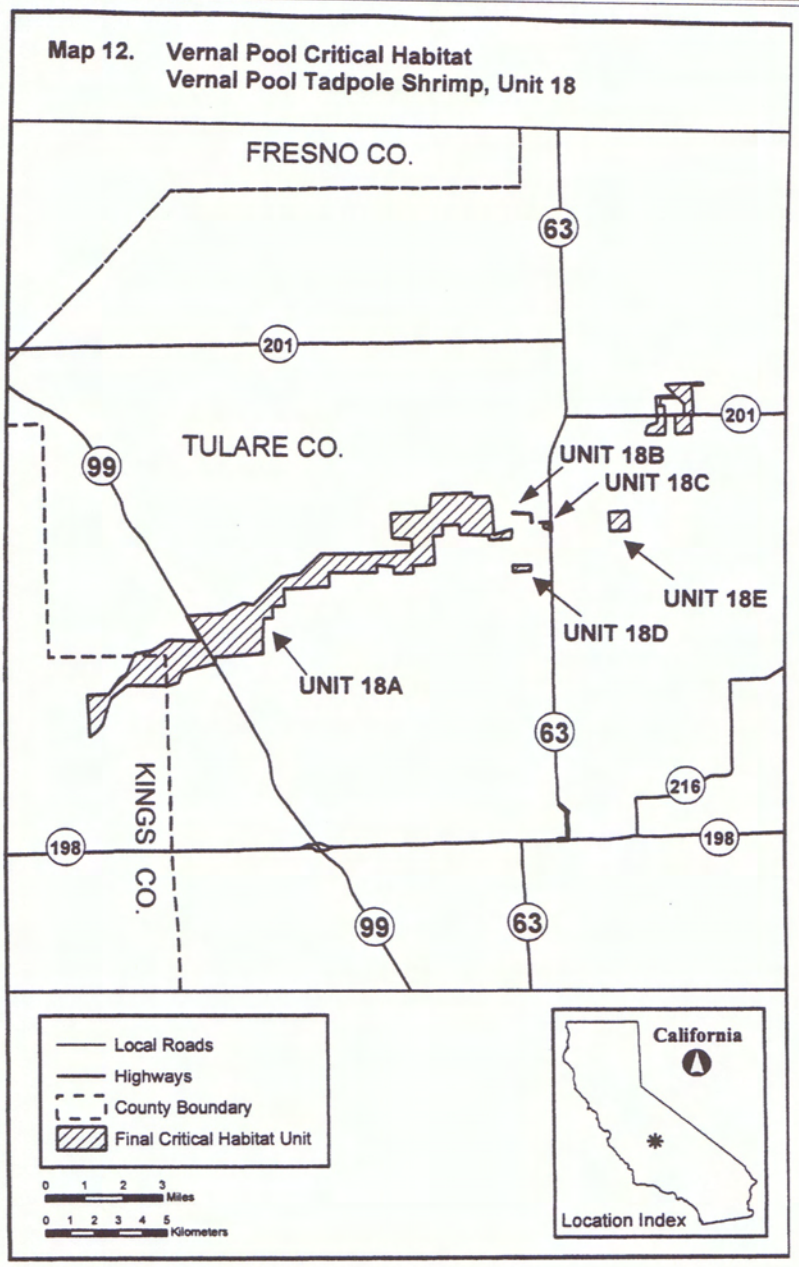

BILLING CODE 4310–55–C

* * * * *

■ 5. In § 17.96 add critical habitat for *Castilleja campestris* ssp. *succulenta* (fleshy owl's-clover), *Chamaesyce hooveri* (Hoover's spurge), *Lasthenia conjugens* (Contra Costa goldfields), *Limnanthes floccosa* ssp. *californica* (Butte County meadowfoam), *Neostapfia colusana* (Colusa grass), *Orcuttia inaequalis* (San Joaquin Valley Orcutt grass), *Orcuttia pilosa* (hairy