Kings River Conservation District Community Power Plant

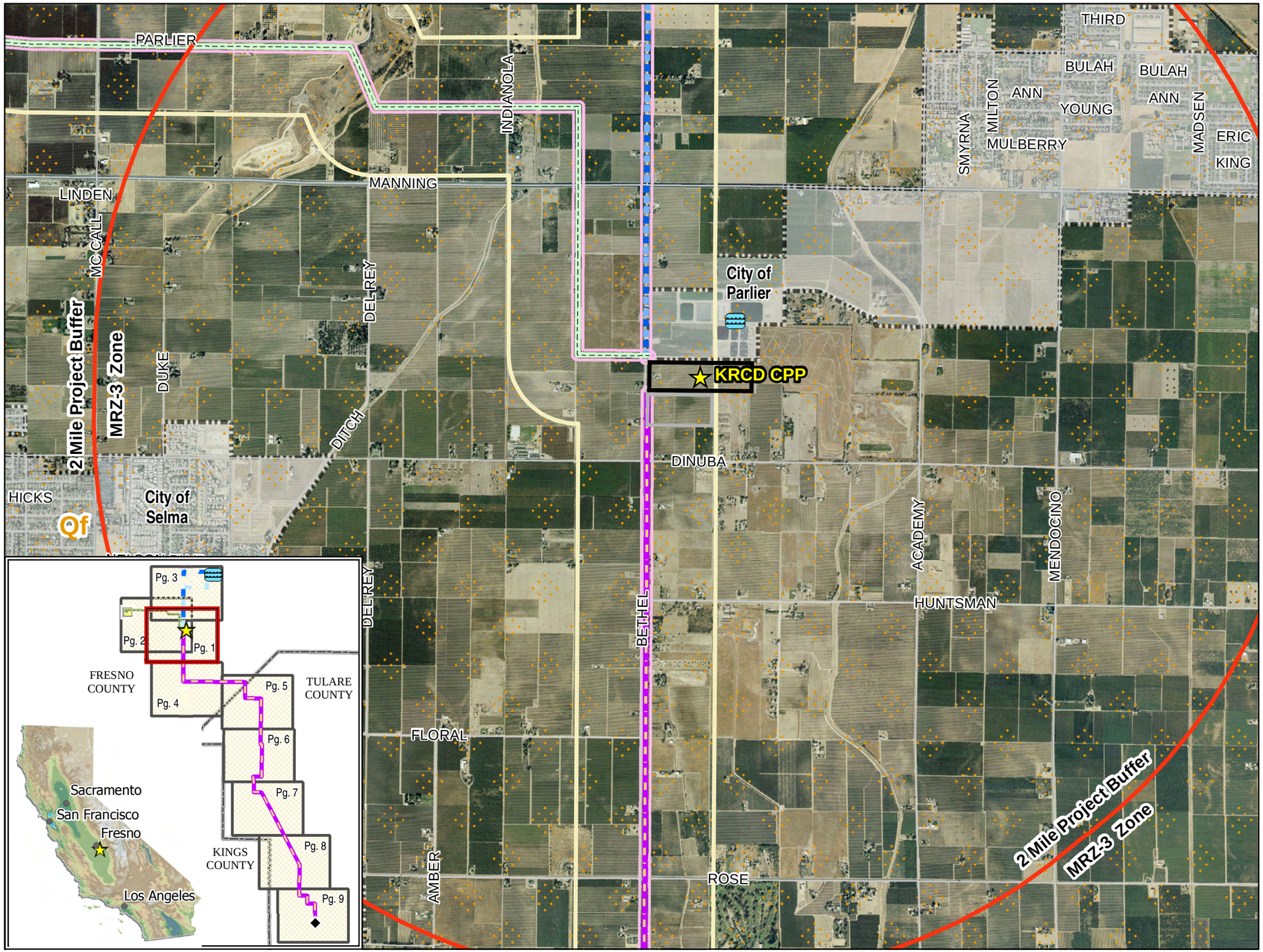

KRCD COMMUNITY POWER PLANT

Energy for our Future

FIGURE: 8.15-1

Paleontological Resources

Page: 1 of 9

- KRCD Community Power Plant
- KRCD CPP Project Site
- KRCD CPP Project Laydown
- KRCD CPP Site 2 Mile Buffer
- Linear 1/4 Mile Buffer
- Substation
- Proposed 230KV Transmission Line
- Waste Water Percolation Ponds
- Proposed Water Supply Pipeline - Option 1
- Proposed Water Supply Pipeline - Option 2
- Natural Gas Connection Point
- Proposed Natural Gas Laydown Area
- Proposed Natural Gas Pipeline
- SoCal Gas 7000 Line
- Waterway
- Freeway
- Street
- Railroad
- City Boundary
- County Boundary
- Paleontological Survey 200ft Buffer

Geologic Stratigraphic Units

- Qb -- Basin deposits
- Qc -- Pleistocene nonmarine
- Qf -- Fan deposits
- Qs -- Dune sand

NOTE: Potable Water and Sewer Connections are on the project site.

N 0 0.25 0.5 0.75 1 Mile

1:24,000 Scale 1 Inch equals 2,000 Feet

2007-06-12- Rev:[10]

Kings River Conservation District Community Power Plant

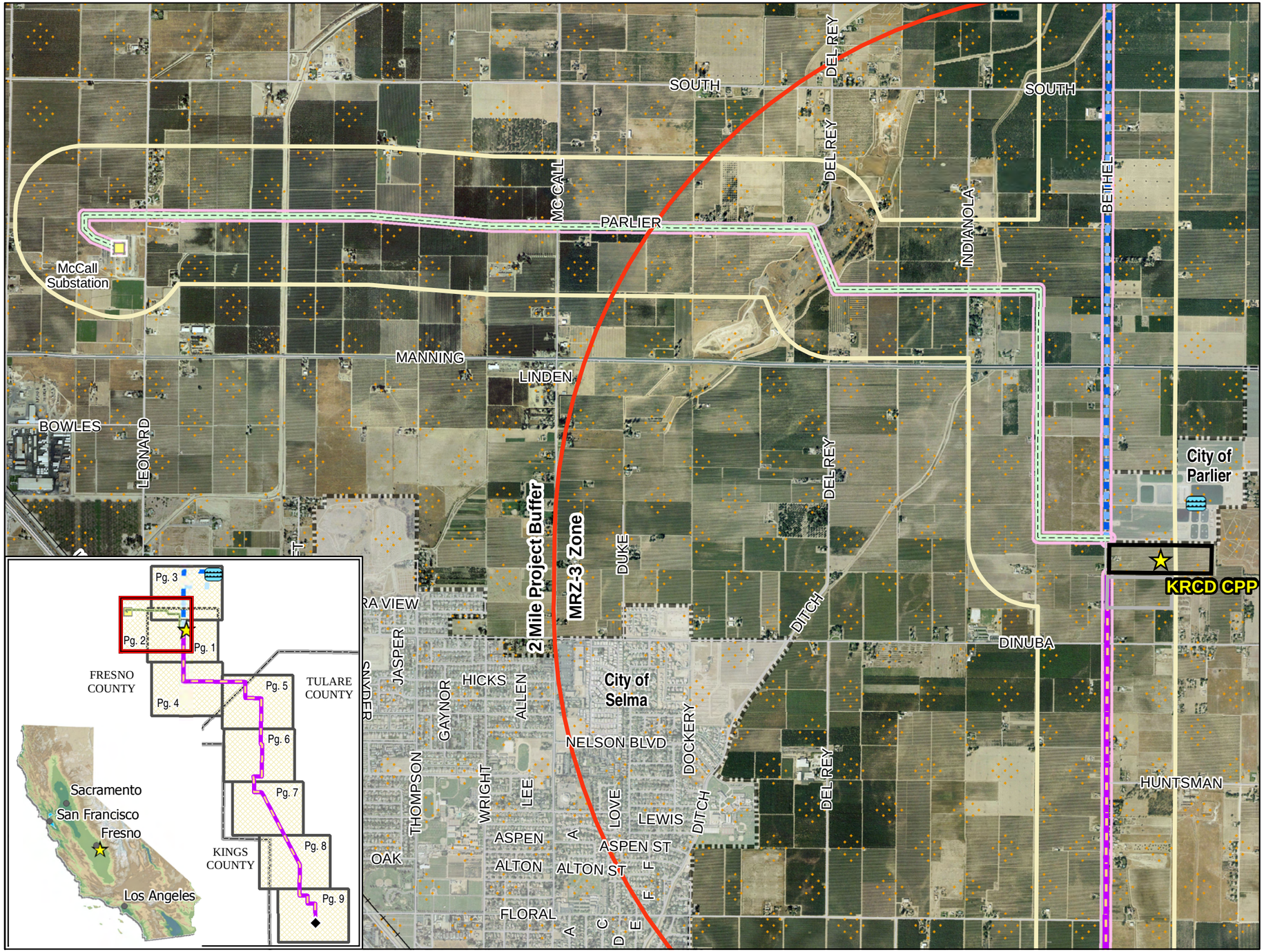

KRCD COMMUNITY POWER PLANT

Energy for our Future

FIGURE: 8.15-1

Paleontological Resources

Page: 2 of 9

- KRCD Community Power Plant
- KRCD CPP Project Site
- KRCD CPP Project Laydown
- KRCD CPP Site 2 Mile Buffer
- Linear 1/4 Mile Buffer
- Substation
- Proposed 230KV Transmission Line
- Waste Water Percolation Ponds
- Proposed Water Supply Pipeline - Option 1
- Proposed Water Supply Pipeline - Option 2
- Natural Gas Connection Point
- Proposed Natural Gas Laydown Area
- Proposed Natural Gas Pipeline
- SoCal Gas 7000 Line
- Waterway
- Freeway
- Street
- Railroad
- City Boundary
- County Boundary
- Paleontological Survey 200ft Buffer

Geologic Stratigraphic Units

- Qb -- Basin deposits
- Qc -- Pleistocene nonmarine
- Qf -- Fan deposits
- Qs -- Dune sand

NOTE: Potable Water and Sewer Connections are on the project site.

N 0 0.25 0.5 0.75 1 Mile

1:24,000 Scale 1 Inch equals 2,000 Feet

2007-06-12- Rev:[10]

Kings River Conservation District Community Power Plant

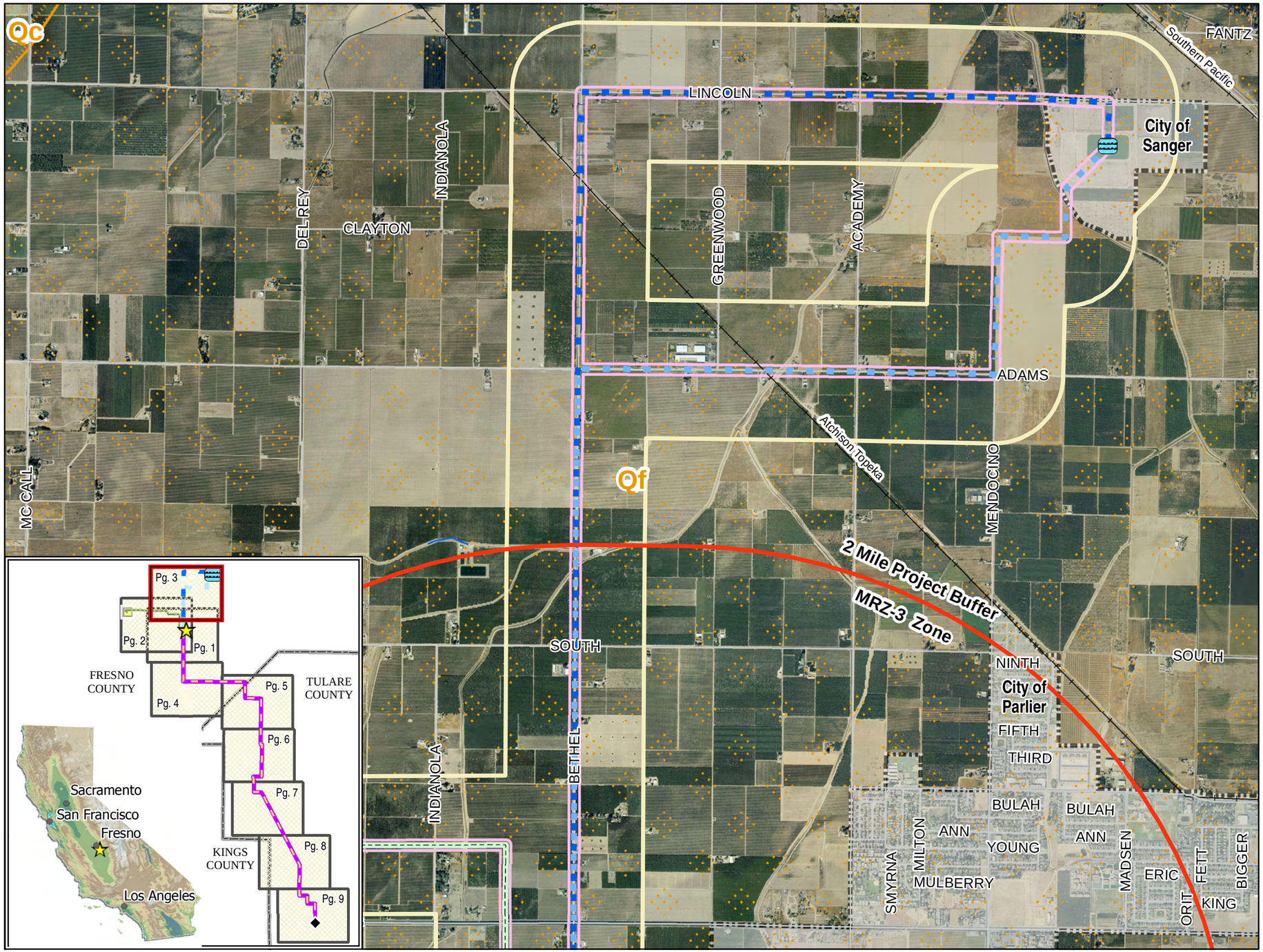

KRCD COMMUNITY POWER PLANT

Energy for our Future

FIGURE: 8.15-1

Paleontological Resources

Page: 3 of 9

- KRCD Community Power Plant
- KRCD CPP Project Site
- KRCD CPP Project Laydown
- KRCD CPP Site 2 Mile Buffer
- Linear 1/4 Mile Buffer
- Substation
- Proposed 230KV Transmission Line
- Waste Water Percolation Ponds
- Proposed Water Supply Pipeline - Option 1
- Proposed Water Supply Pipeline - Option 2
- Natural Gas Connection Point
- Proposed Natural Gas Laydown Area
- Proposed Natural Gas Pipeline
- SoCal Gas 7000 Line
- Waterway
- Freeway
- Street
- Railroad
- City Boundary
- County Boundary
- Paleontological Survey 200ft Buffer

Geologic Stratigraphic Units

- Qb -- Basin deposits
- Qc -- Pleistocene nonmarine
- Qf -- Fan deposits
- Qs -- Dune sand

NOTE: Potable Water and Sewer Connections are on the project site.

N 0 0.25 0.5 0.75 1 Mile

1:24,000 Scale 1 Inch equals 2,000 Feet

2007-06-12- Rev:[10]

Kings River Conservation District Community Power Plant

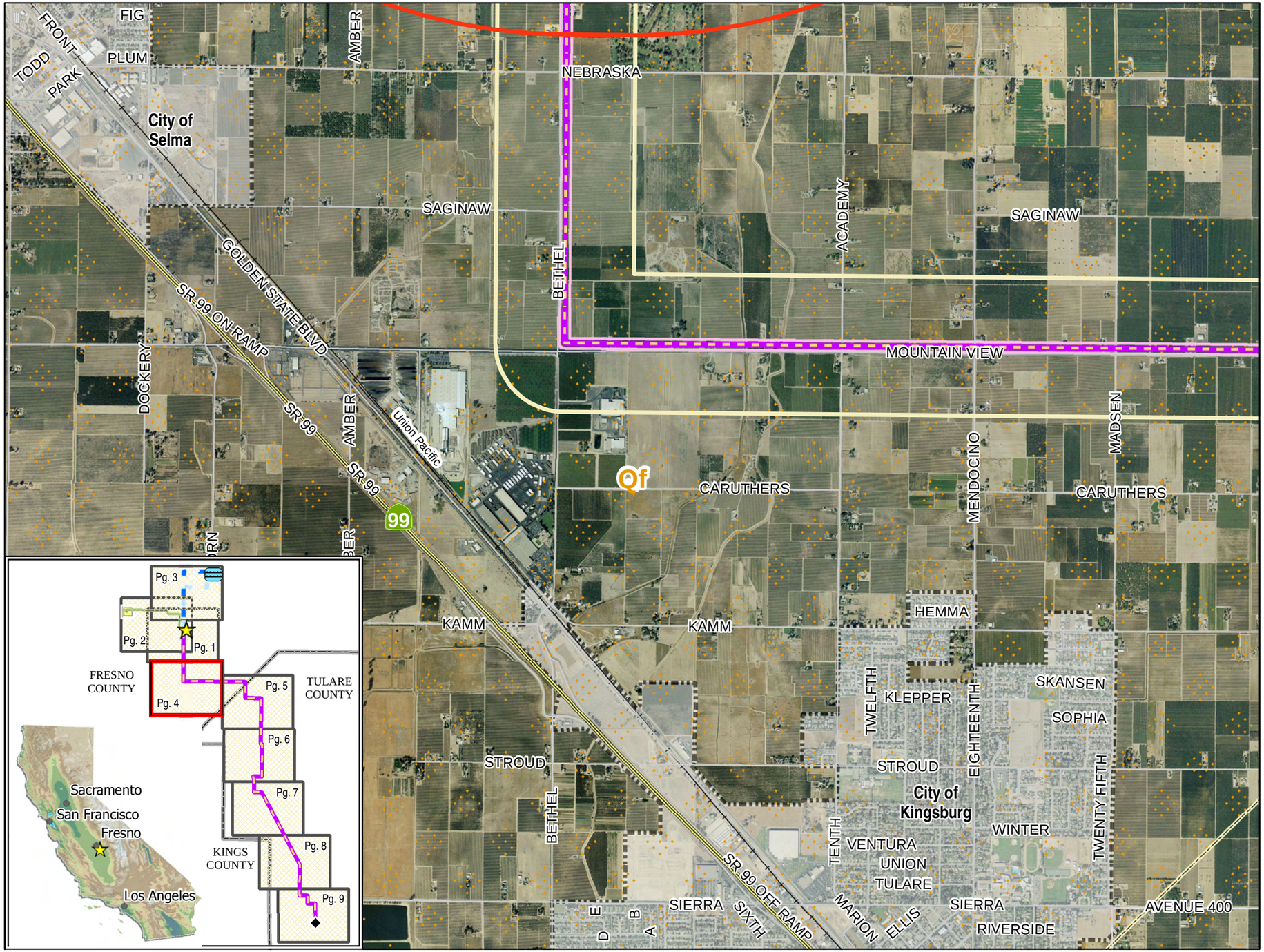

KRCD COMMUNITY POWER PLANT

Energy for our Future

FIGURE: 8.15-1

Paleontological Resources

Page: 4 of 9

- KRCD Community Power Plant
- KRCD CPP Project Site
- KRCD CPP Project Laydown
- KRCD CPP Site 2 Mile Buffer
- Linear 1/4 Mile Buffer
- Substation
- Proposed 230KV Transmission Line
- Waste Water Percolation Ponds
- Proposed Water Supply Pipeline - Option 1
- Proposed Water Supply Pipeline - Option 2
- Natural Gas Connection Point
- Proposed Natural Gas Laydown Area
- Proposed Natural Gas Pipeline
- SoCal Gas 7000 Line
- Waterway
- Freeway
- Street
- Railroad
- City Boundary
- County Boundary
- Paleontological Survey 200ft Buffer

Geologic Stratigraphic Units

- Qb -- Basin deposits
- Qc -- Pleistocene nonmarine
- Qf -- Fan deposits
- Qs -- Dune sand

NOTE: Potable Water and Sewer Connections are on the project site.

N 0 0.25 0.5 0.75 1 Mile

1:24,000 Scale 1 Inch equals 2,000 Feet

2007-06-12- Rev:[10]

Kings River Conservation District Community Power Plant

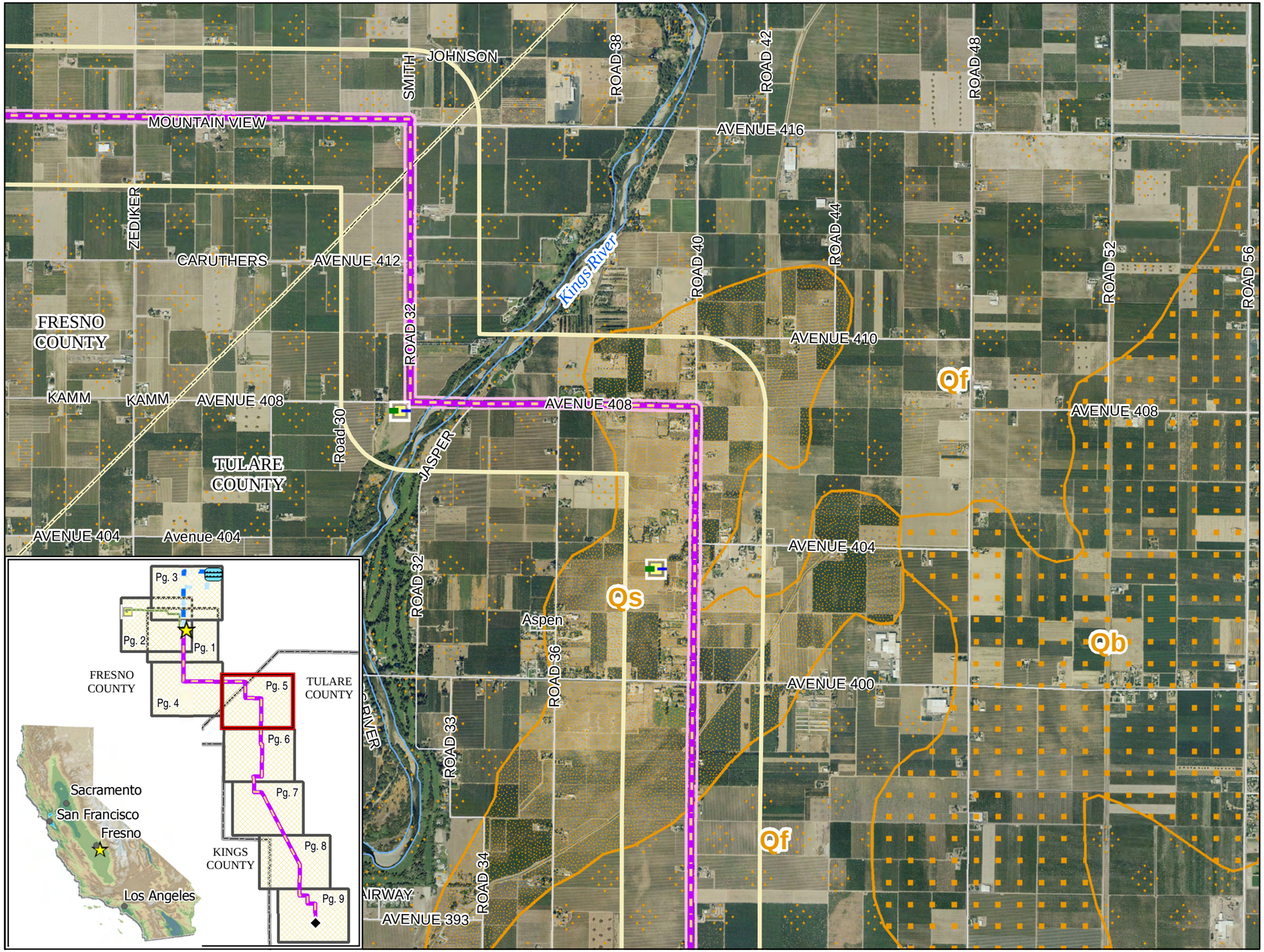

KRCD COMMUNITY POWER PLANT

Energy for our Future

FIGURE: 8.15-1

Paleontological Resources

Page: 5 of 9

- KRCD Community Power Plant
- KRCD CPP Project Site
- KRCD CPP Project Laydown
- KRCD CPP Site 2 Mile Buffer
- Linear 1/4 Mile Buffer
- Substation
- Proposed 230KV Transmission Line
- Waste Water Percolation Ponds
- Proposed Water Supply Pipeline - Option 1
- Proposed Water Supply Pipeline - Option 2
- Natural Gas Connection Point
- Proposed Natural Gas Laydown Area
- Proposed Natural Gas Pipeline
- SoCal Gas 7000 Line
- Waterway
- Freeway
- Street
- Railroad
- City Boundary
- County Boundary
- Paleontological Survey 200ft Buffer

Geologic Stratigraphic Units

- Qb -- Basin deposits
- Qc -- Pleistocene nonmarine
- Qf -- Fan deposits
- Qs -- Dune sand

NOTE: Potable Water and Sewer Connections are on the project site.

N 0 0.25 0.5 0.75 1 Mile

1:24,000 Scale 1 Inch equals 2,000 Feet

2007-06-12- Rev:[10]

Kings River Conservation District Community Power Plant

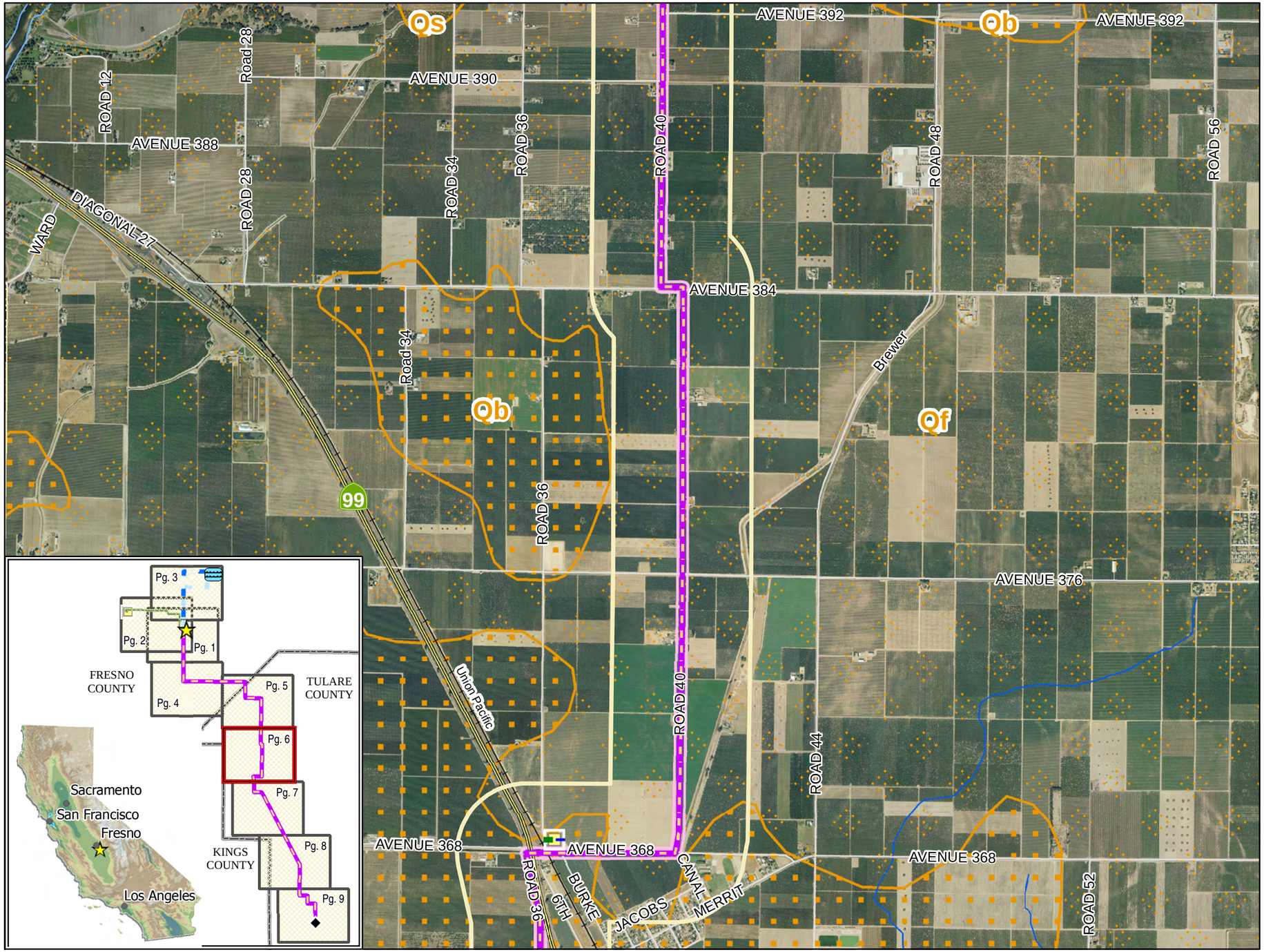

KRCD COMMUNITY POWER PLANT

Energy for our Future

FIGURE: 8.15-1

Paleontological Resources

Page: 6 of 9

- KRCD Community Power Plant
- KRCD CPP Project Site
- KRCD CPP Project Laydown
- KRCD CPP Site 2 Mile Buffer
- Linear 1/4 Mile Buffer
- Substation
- Proposed 230KV Transmission Line
- Waste Water Percolation Ponds
- Proposed Water Supply Pipeline - Option 1
- Proposed Water Supply Pipeline - Option 2
- Natural Gas Connection Point
- Proposed Natural Gas Laydown Area
- Proposed Natural Gas Pipeline
- SoCal Gas 7000 Line
- Waterway
- Freeway
- Street
- Railroad
- City Boundary
- County Boundary
- Paleontological Survey 200ft Buffer

Geologic Stratigraphic Units

- Qb -- Basin deposits
- Qc -- Pleistocene nonmarine
- Qf -- Fan deposits
- Qs -- Dune sand

NOTE: Potable Water and Sewer Connections are on the project site.

N 0 0.25 0.5 0.75 1 Mile

1:24,000 Scale 1 Inch equals 2,000 Feet

2007-06-12- Rev:[10]

Kings River Conservation District Community Power Plant

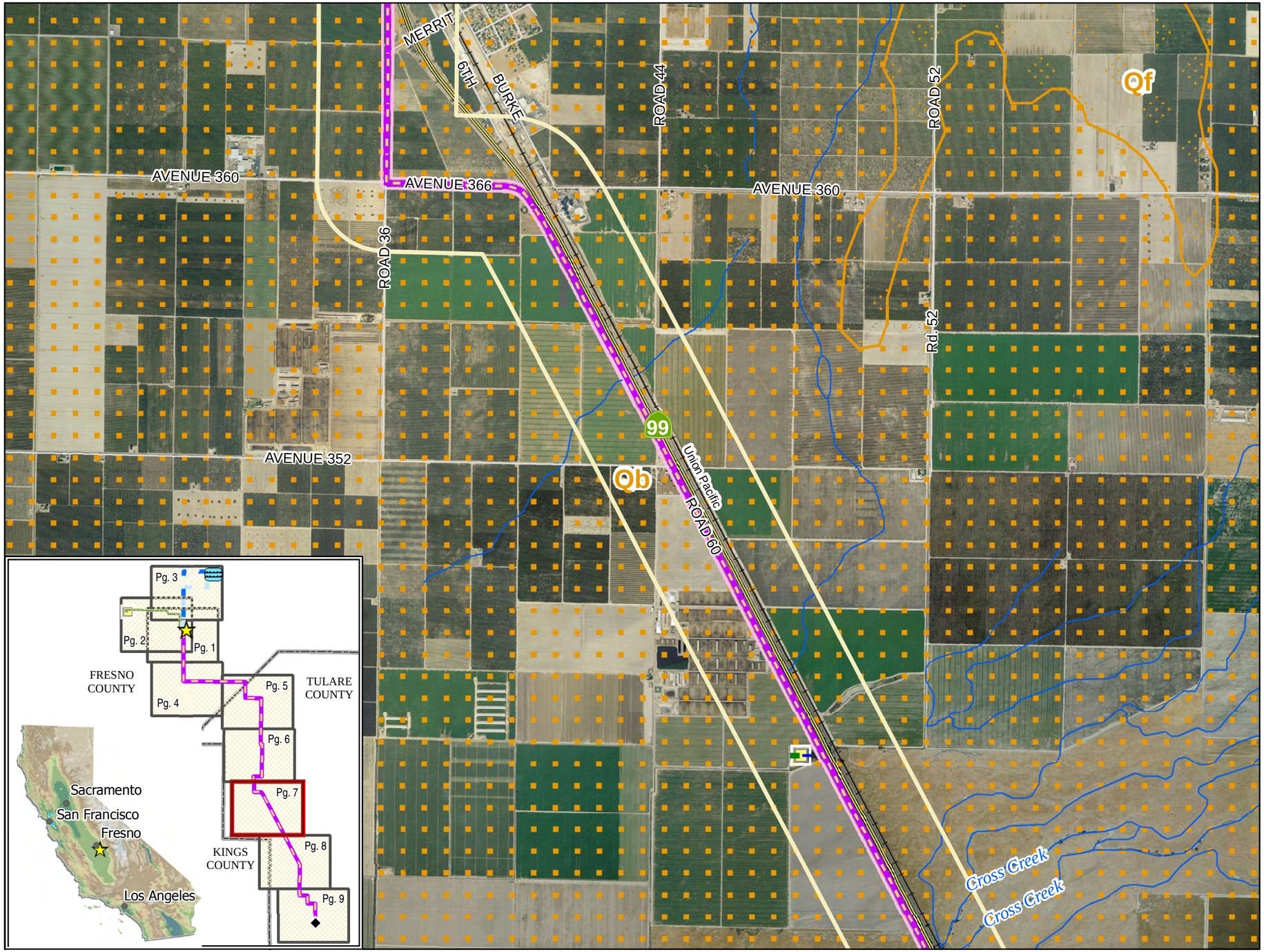

KRCD COMMUNITY POWER PLANT

Energy for our Future

FIGURE: 8.15-1

Paleontological Resources

Page: 7 of 9

- KRCD Community Power Plant
- KRCD CPP Project Site
- KRCD CPP Project Laydown
- KRCD CPP Site 2 Mile Buffer
- Linear 1/4 Mile Buffer
- Substation
- Proposed 230KV Transmission Line
- Waste Water Percolation Ponds
- Proposed Water Supply Pipeline - Option 1
- Proposed Water Supply Pipeline - Option 2
- Natural Gas Connection Point
- Proposed Natural Gas Laydown Area
- Proposed Natural Gas Pipeline
- SoCal Gas 7000 Line
- Waterway
- Freeway
- Street
- Railroad
- City Boundary
- County Boundary
- Paleontological Survey 200ft Buffer

Geologic Stratigraphic Units

- Qb -- Basin deposits
- Qc -- Pleistocene nonmarine
- Qf -- Fan deposits
- Qs -- Dune sand

NOTE: Potable Water and Sewer Connections are on the project site.

N 0 0.25 0.5 0.75 1 Mile

1:24,000 Scale 1 Inch equals 2,000 Feet

2007-06-12- Rev:[10]

Kings River Conservation District Community Power Plant

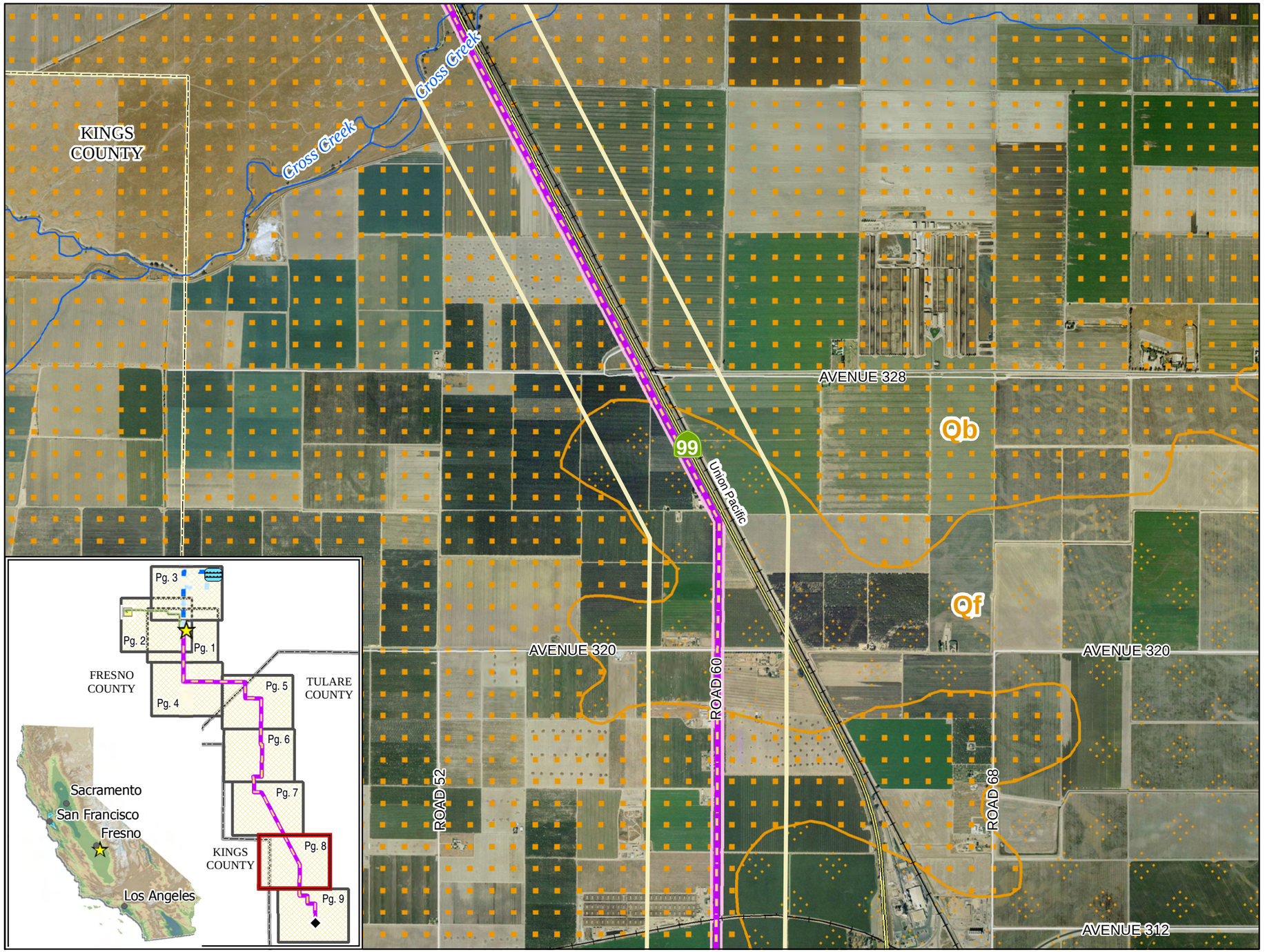

KRCD COMMUNITY POWER PLANT

Energy for our Future

FIGURE: 8.15-1

Paleontological Resources

Page: 8 of 9

- KRCD Community Power Plant
- KRCD CPP Project Site
- KRCD CPP Project Laydown
- KRCD CPP Site 2 Mile Buffer
- Linear 1/4 Mile Buffer
- Substation
- Proposed 230KV Transmission Line
- Waste Water Percolation Ponds
- Proposed Water Supply Pipeline - Option 1
- Proposed Water Supply Pipeline - Option 2
- Natural Gas Connection Point
- Proposed Natural Gas Laydown Area
- Proposed Natural Gas Pipeline
- SoCal Gas 7000 Line
- Waterway
- Freeway
- Street
- Railroad
- City Boundary
- County Boundary
- Paleontological Survey 200ft Buffer

Geologic Stratigraphic Units

- Qb -- Basin deposits
- Qc -- Pleistocene nonmarine
- Qf -- Fan deposits
- Qs -- Dune sand

NOTE: Potable Water and Sewer Connections are on the project site.

N 0 0.25 0.5 0.75 1 Mile

1:24,000 Scale 1 Inch equals 2,000 Feet

2007-06-12- Rev:[10]

Kings River Conservation District Community Power Plant

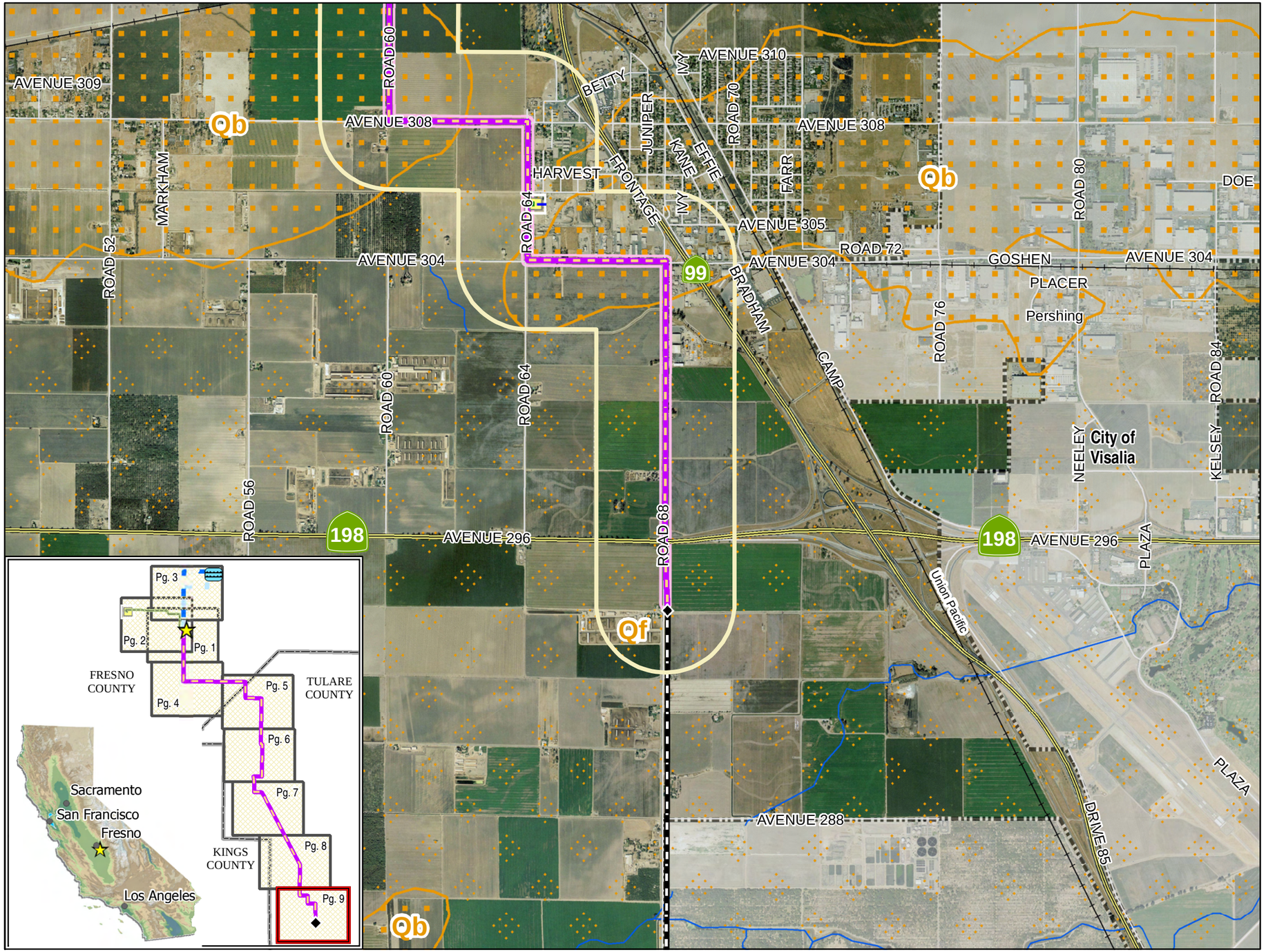

KRCD COMMUNITY POWER PLANT

Energy for our Future

FIGURE: 8.15-1

Paleontological Resources

Page: 9 of 9

- KRCD Community Power Plant
- KRCD CPP Project Site
- KRCD CPP Project Laydown
- KRCD CPP Site 2 Mile Buffer
- Linear 1/4 Mile Buffer
- Substation
- Proposed 230KV Transmission Line
- Waste Water Percolation Ponds
- Proposed Water Supply Pipeline - Option 1
- Proposed Water Supply Pipeline - Option 2
- Natural Gas Connection Point
- Proposed Natural Gas Laydown Area
- Proposed Natural Gas Pipeline
- SoCal Gas 7000 Line
- Waterway
- Freeway
- Street
- Railroad
- City Boundary
- County Boundary
- Paleontological Survey 200ft Buffer

Geologic Stratigraphic Units

- Qb -- Basin deposits
- Qc -- Pleistocene nonmarine
- Qf -- Fan deposits
- Qs -- Dune sand

NOTE: Potable Water and Sewer Connections are on the project site.

N 0 0.25 0.5 0.75 1 Mile

1:24,000 Scale 1 Inch equals 2,000 Feet

2007-06-12- Rev:[10]