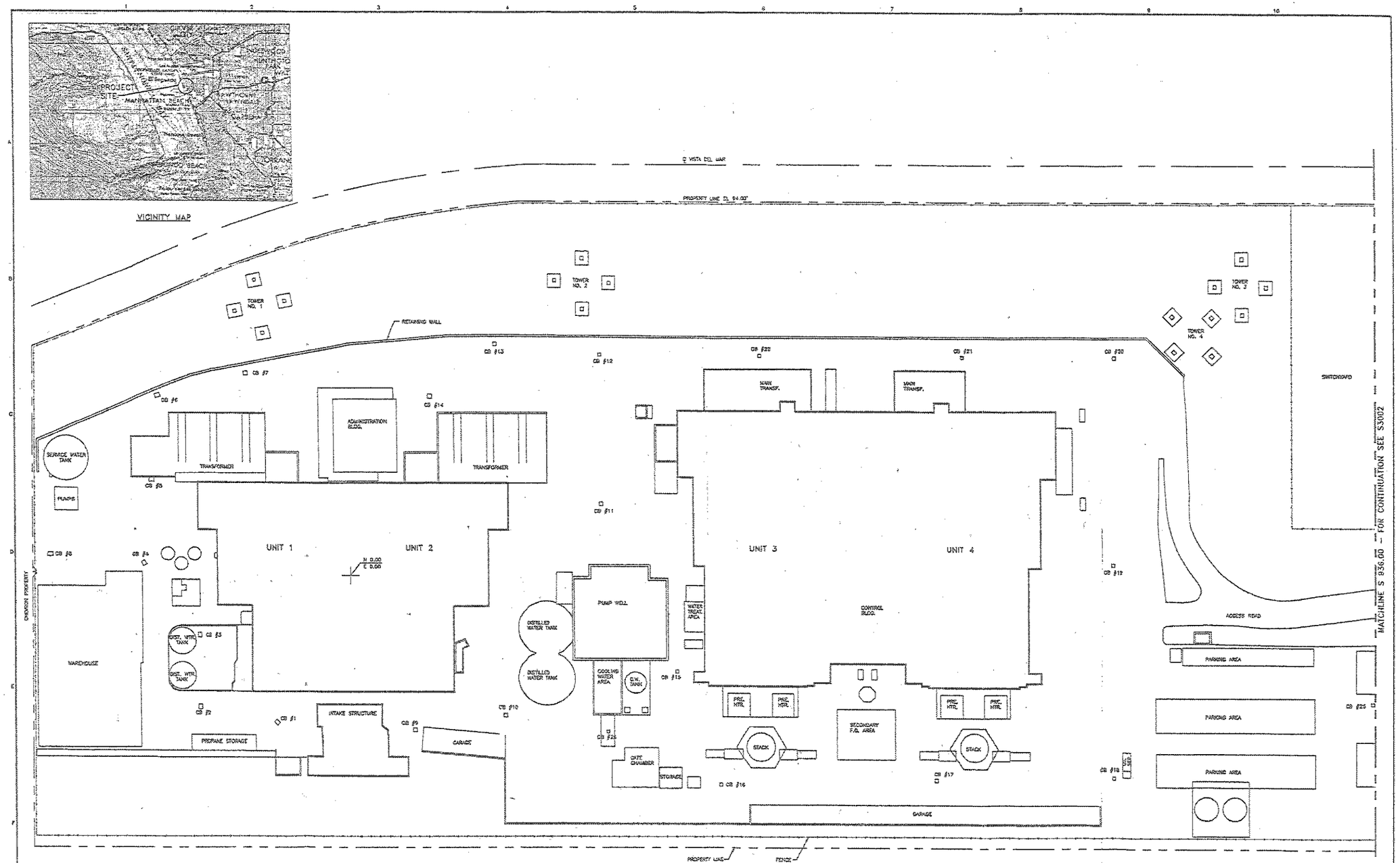

NOT TO BE USED
FOR CONSTRUCTION

ASSEMBLY AHS017 81 30
09/29/00 09:18:16
ACAD 14.01

NO	DATE	REVISIONS AND RECORD OF ISSUE	DRAWN	CHKD	APPD

SCALE: 1"=30'

I HEREBY CERTIFY THAT THIS DRAWING WAS PREPARED BY ME OR UNDER MY DIRECT SUPERVISION AND THAT I AM A DULY REGISTERED PROFESSIONAL ENGINEER UNDER THE LAWS OF THE STATE OF CALIFORNIA

SIGNED XX
DATE XX REG NO. XX

BLACK & VEATCH
ENGINEER
CHECKED

NRG DEVELOPMENT COMPANY, INC.
EL SEGUNDO POWER PLANT

EXISTING SITE PLAN

PROJECT 098496-1STF-S3501
DRAWING NUMBER
CODE
AREA

FIGURE G-2

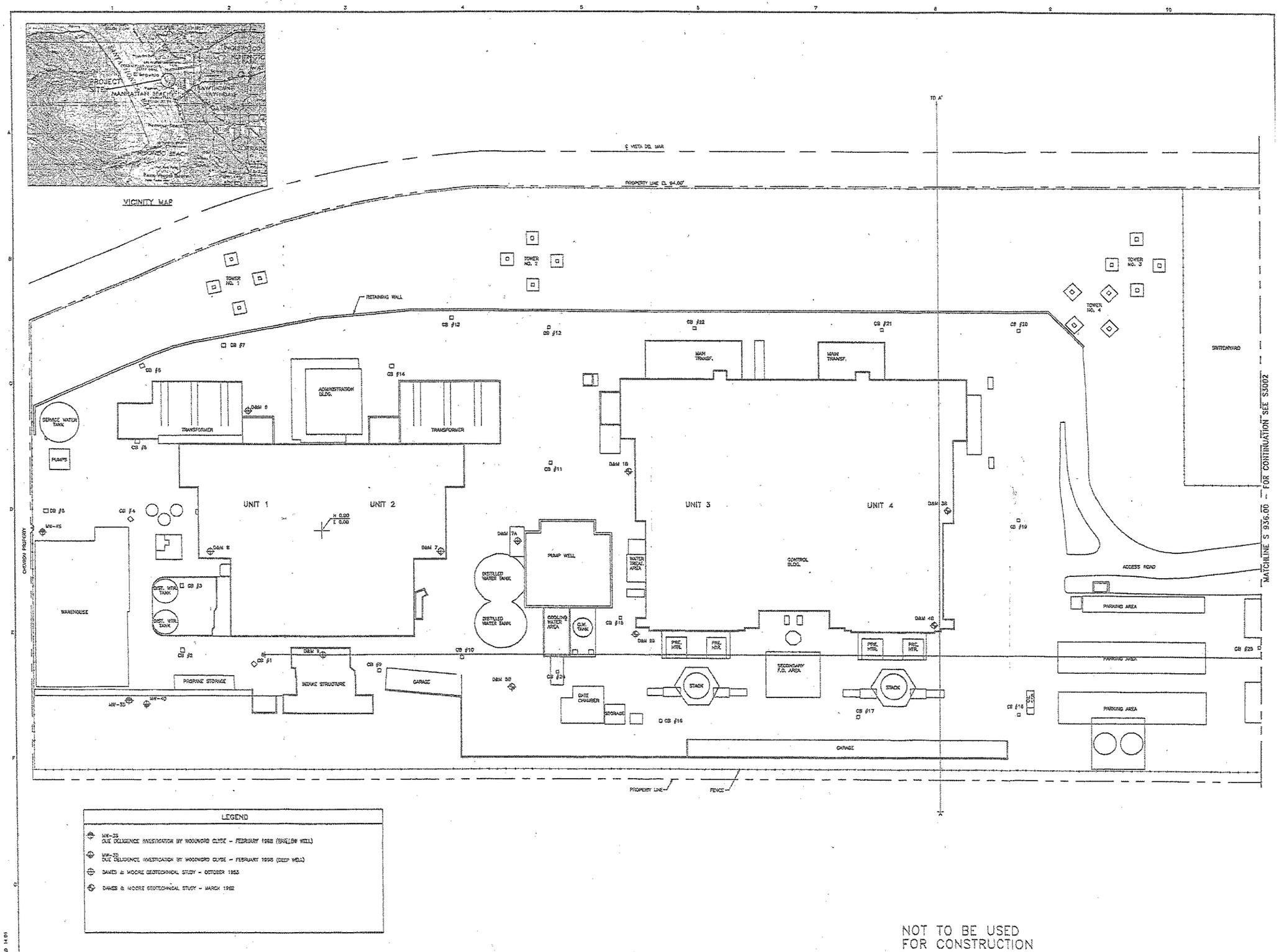
VICINITY MAP
PROJECT SITE
MANHATTAN BEACH
TO A'
℄ VISTA DEL MAR
PROPERTY LINE EL 94.00'
TOWER NO. 1
TOWER NO. 2
TOWER NO. 3
TOWER NO. 4
RETAINING WALL
SERVICE WATER TANK
PUMPS
TRANSFORMER
ADMINISTRATION BLDG.
UNIT 1
UNIT 2
UNIT 3
UNIT 4
MAIN TRANSF.
SWITCHYARD
CONTROL BLDG.
PUMP WELL
DISTILLED WATER TANK
COOLING WATER AREA
WATER TREAT. AREA
WAREHOUSE
DIST. WTR. TANK
PROPANE STORAGE
INTAKE STRUCTURE
GARAGE
GATE CHAMBER
STORAGE
STACK
SECONDARY F.O. AREA
PRE. HTR.
ACCESS ROAD
PARKING AREA
CHEVRON PROPERTY
PROPERTY LINE
FENCE
MATCHLINE S 936.00 - FOR CONTINUATION SEE S3002
LEGEND
MW-3S DUE DELIGENCE INVESTIGATION BY WOODWORD CLYDE - FEBRUARY 1998 (SHALLOW WELL)
MW-3D DUE DELIGENCE INVESTIGATION BY WOODWORD CLYDE - FEBRUARY 1998 (DEEP WELL)
DAMES & MOORE GEOTECHNICAL STUDY - OCTOBER 1953
DAMES & MOORE GEOTECHNICAL STUDY - MARCH 1962
NOT TO BE USED
FOR CONSTRUCTION
SCALE: 1"=30'
BLACK & VEATCH
NRG DEVELOPMENT COMPANY, INC.
EL SEGUNDO POWER PLANT
PREVIOUS INVESTIGATION PLAN
098496-1STF-S3502
FIGURE G-4

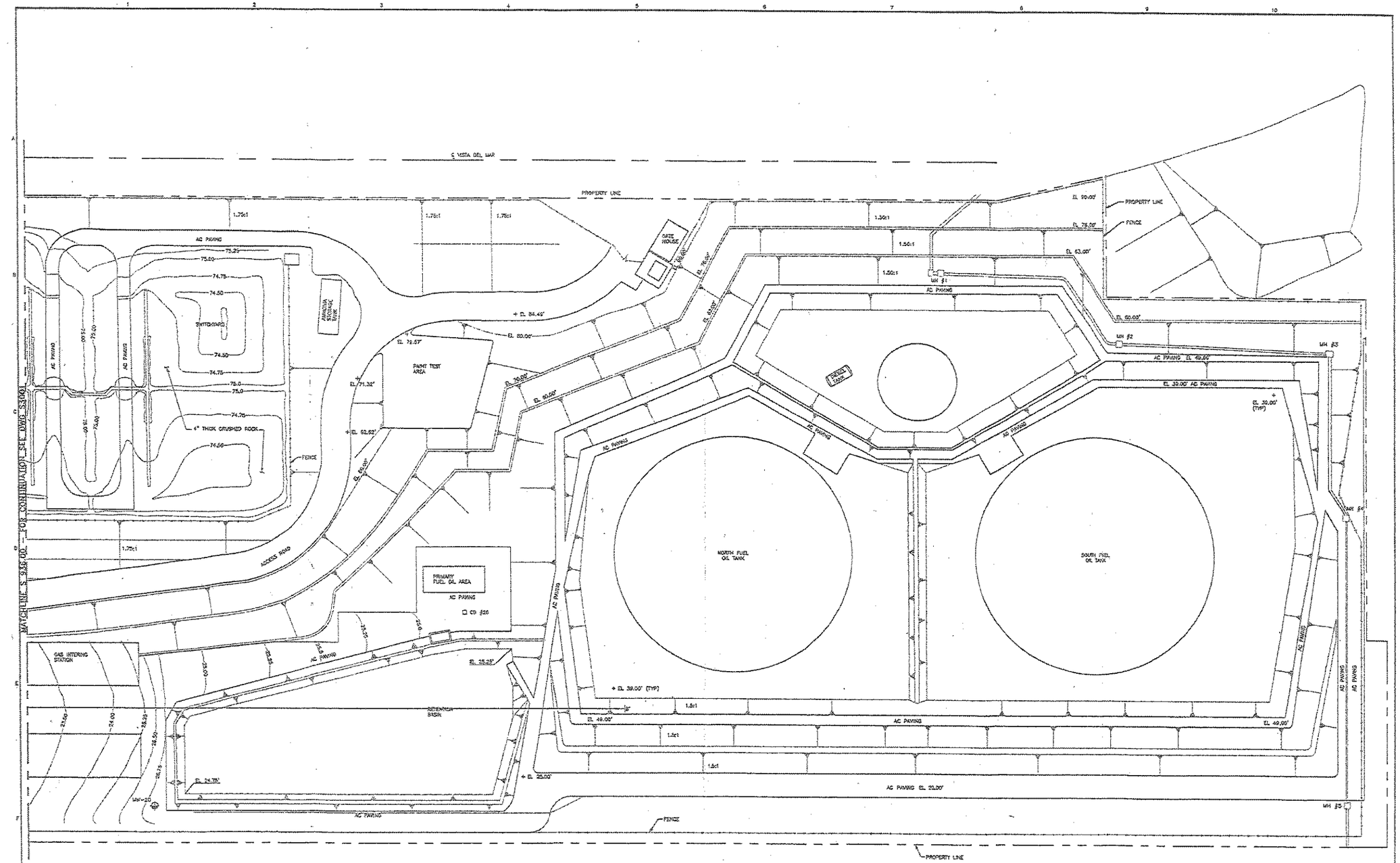

LEGEND

- MW-3S — DUE DELIGENCE INVESTIGATION BY WOODWARD CLYDE – FEBRUARY 1993 (SHALLOW WELL)
- MW-3D — DUE DELIGENCE INVESTIGATION BY WOODWARD CLYDE – FEBRUARY 1993 (DEEP WELL)
- DAMES & MOORE GEOTECHNICAL STUDY – OCTOBER 1983
- DAMES & MOORE GEOTECHNICAL STUDY – MARCH 1982

NOT TO BE USED
FOR CONSTRUCTION

BLACK & VEATCH

NRG DEVELOPMENT COMPANY, INC.
EL SEGUNDO POWER PLANT

PREVIOUS INVESTIGATION PLAN

PROJECT DRAWING NUMBER: 098496-1STF-S3503

FIGURE G-4A