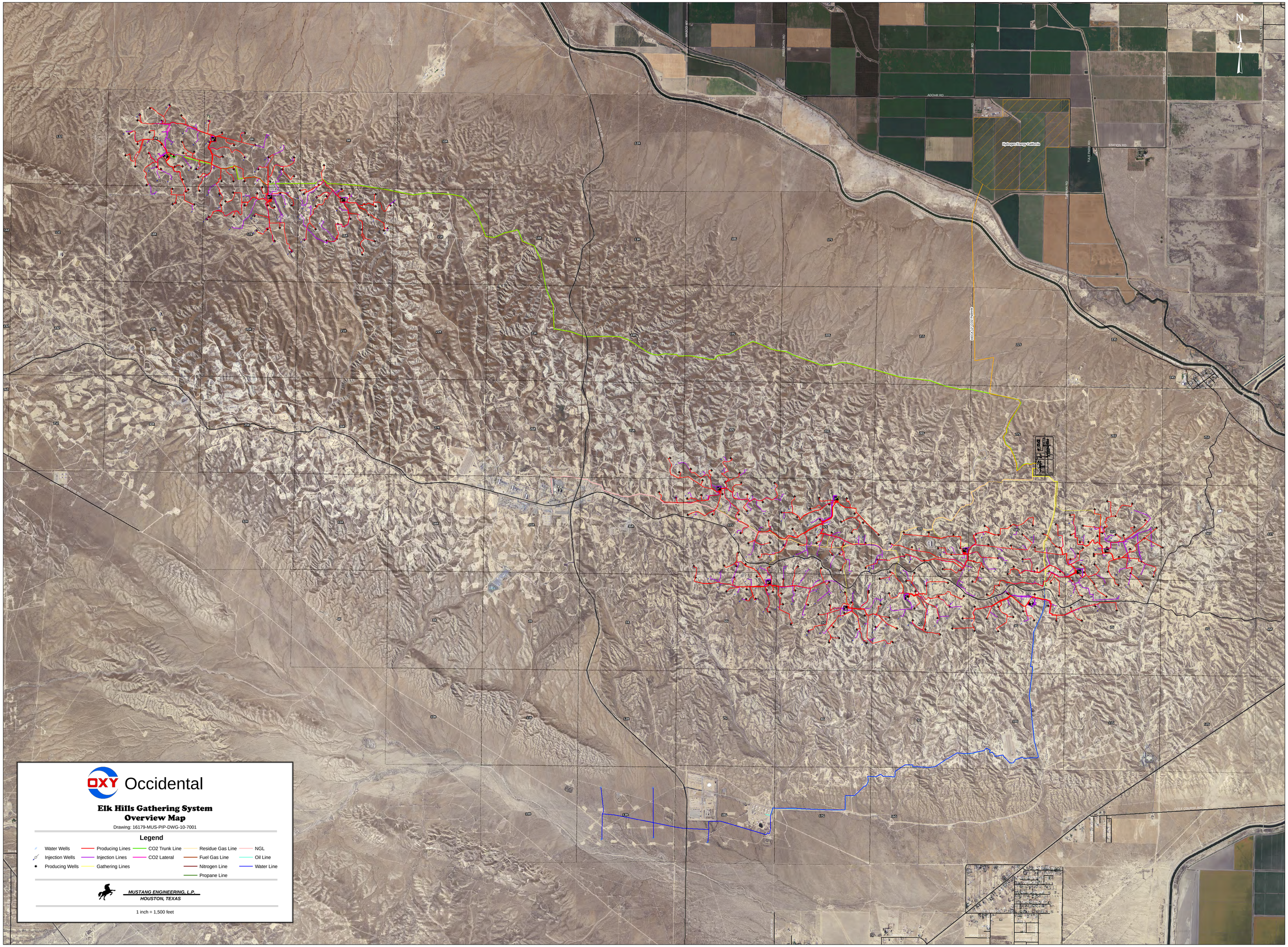

\\gtgweb1\arcgisserver\Projects\Oxy\mxd-sections\Overall.mxd

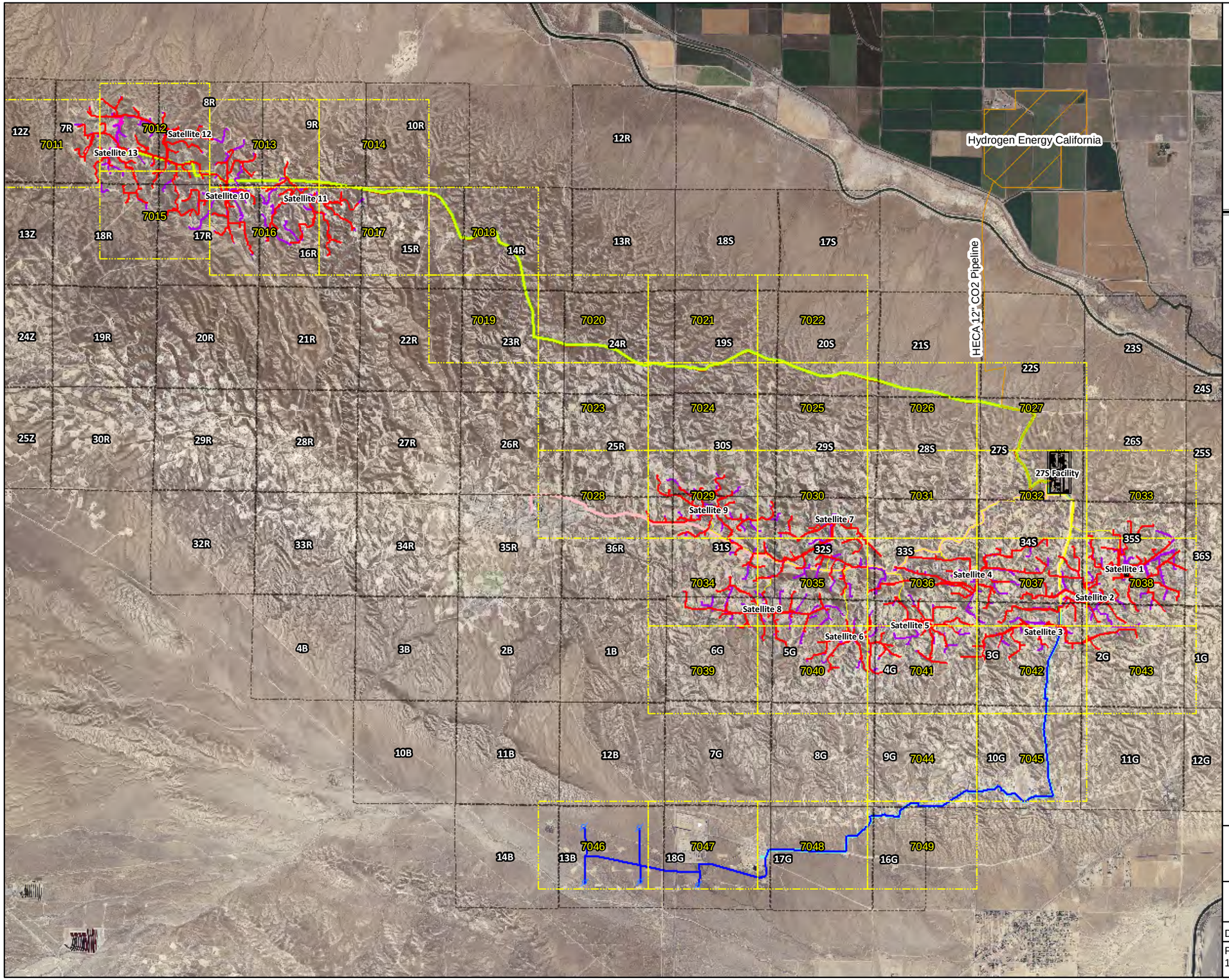

N

1 inch = 5,000 feet

Legend

- Water Wells
- Producing Lines
- Injection Lines
- Gathering Lines
- CO2 Trunk Line
- CO2 Lateral
- Residue Gas Line
- Fuel Gas Line
- Nitrogen Line
- Propane Line
- NGL
- Oil Line
- Water Line

Feet

5,000 2,500 0 5,000 10,000 15,000

Occidental

MUSTANG ENGINEERING, L.P.
HOUSTON, TEXAS

Date: 02/26/2010	Key Plan
Project Number: 16179	16179-MUS-PIP-DWG-10-7002

\\gtgweb1\arcgisserver\Projects\Oxy\mxd-sections\Grid Layout Overview.mxd

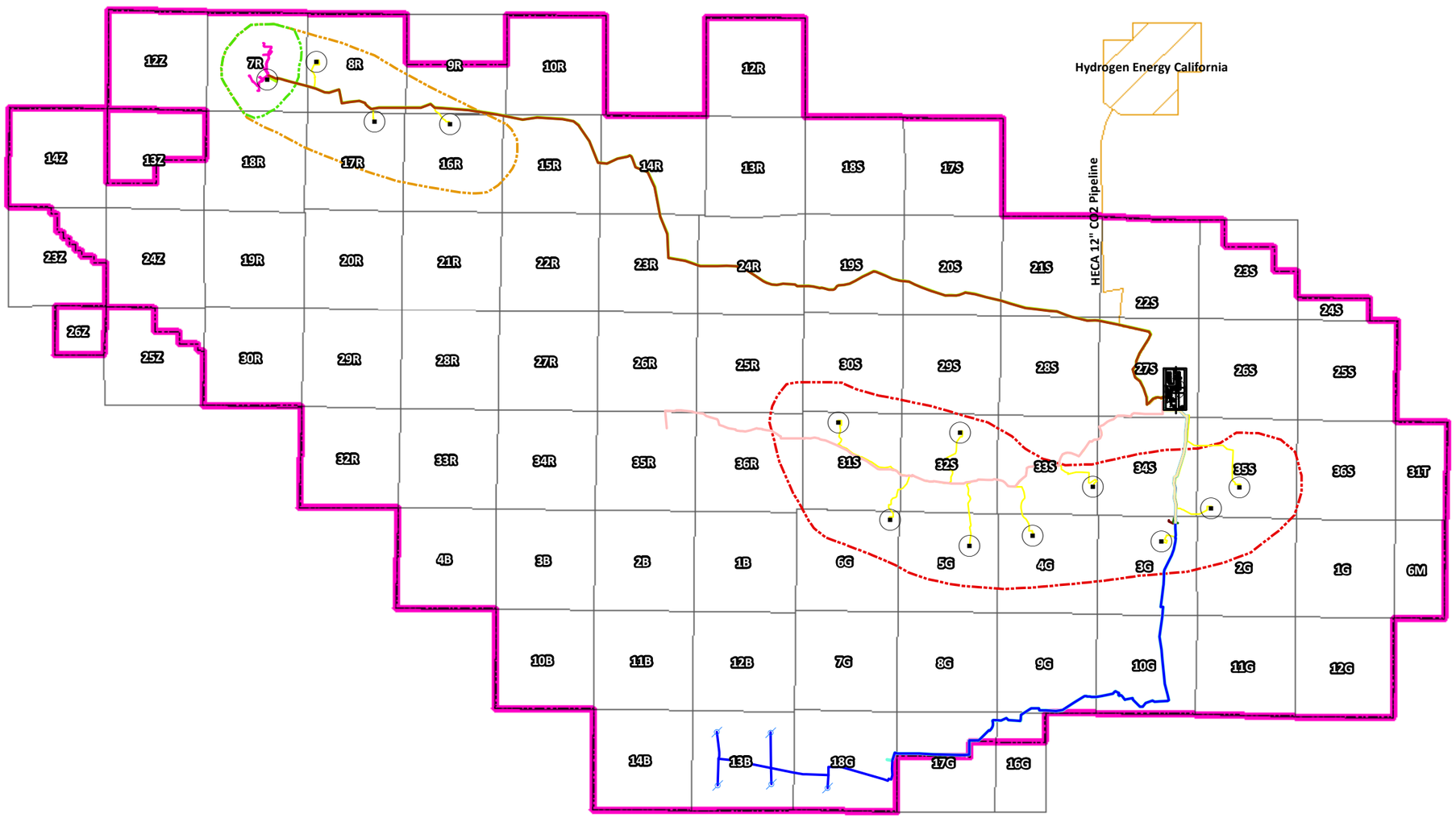

N

1 inch = 6,500 feet

Legend

- Satellite
- Water Wells
- Residue Gas Line
- Fuel Gas Line
- Nitrogen Line
- Propane Line
- NGL
- Oil Line
- Water Line
- CO2 Trunk Line
- CO2 Lateral
- Gathering Line
- Section Boundary
- Elk Hills Boundary

Satellite Areas

- S.E. Stevens Satellite #1 - 9
- N.W. Stevens Satellite #10 - 13
- A1/A2 Emergency CO2 Storage Reservoirs

Occidental

MUSTANG ENGINEERING, L.P.
HOUSTON, TEXAS

Date: 03/05/2010	Figure 2-5 Preliminary Plot Plan
Project Number: 16179	16179-MUS-PIP-DWG-10-7003

\\gtgweb1\arcgisserver\Projects\Oxy\mxd-sections\Figure 2-5.mxd

10,000 5,000 0 10,000 20,000 30,000 Feet

N

1 inch = 500 feet

Legend

- Water Wells
- Producing Wells
- Injection Wells
- Producing Lines
- Injection Lines
- Gathering Lines
- CO2 Trunk Line
- CO2 Lateral
- Residue Gas Line
- Fuel Gas Line
- Nitrogen Line
- Propane Line
- NGL
- Oil Line
- Water Line

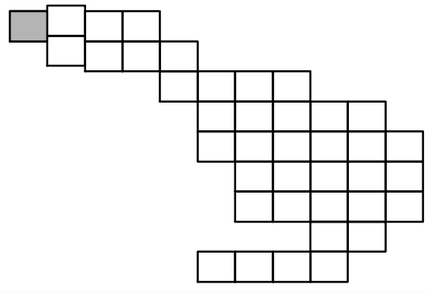

Occidental

MUSTANG ENGINEERING, L.P.
HOUSTON, TEXAS

Date: 02/26/2010	Area 7011
Project Number: 16179	16179-MUS-PIP-DWG-10-7011

\\gtgweb1\arcgisserver\Projects\Oxy\mxd-sections\Grid Layout.mxd

500 250 0 500 1,000 1,500 Feet

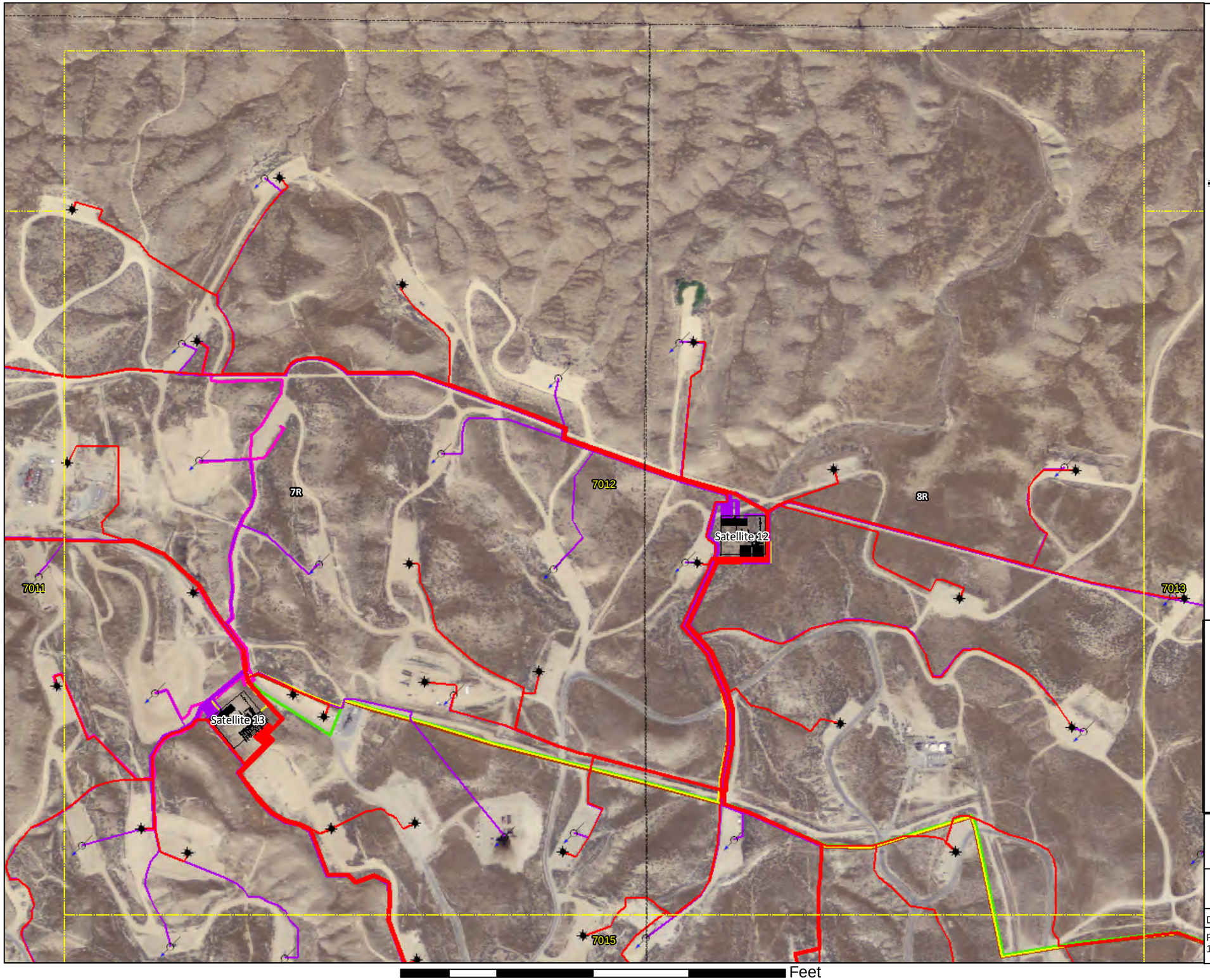

N

1 inch = 500 feet

Legend

- Water Wells
- Producing Wells
- Injection Wells
- Producing Lines
- Injection Lines
- Gathering Lines
- CO2 Trunk Line
- CO2 Lateral
- Residue Gas Line
- Fuel Gas Line
- Nitrogen Line
- Propane Line
- NGL
- Oil Line
- Water Line

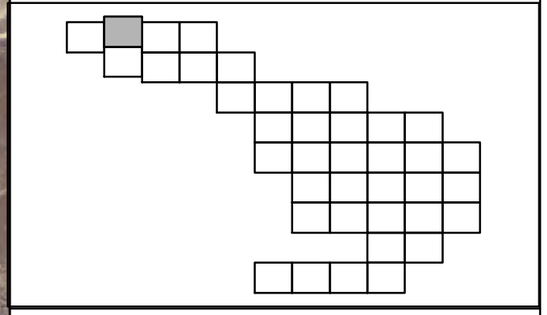

Occidental

MUSTANG ENGINEERING, L.P.
HOUSTON, TEXAS

Date: 02/26/2010	Area 7012
Project Number: 16179	16179-MUS-PIP-DWG-10-7012

\\gtgweb1\arcgisserver\Projects\Oxy\mxd-sections\Grid Layout.mxd

500 250 0 500 1,000 1,500 Feet

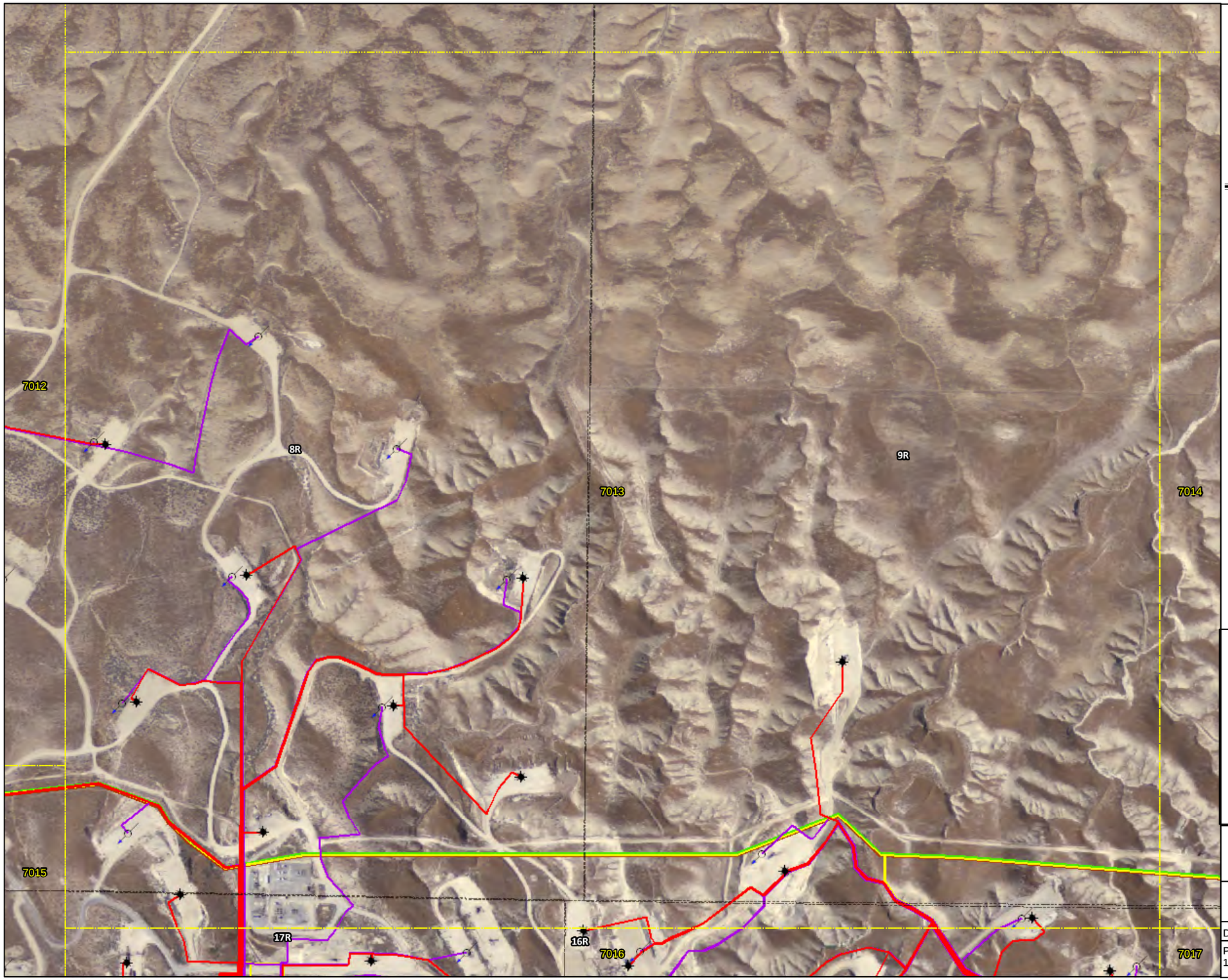

N

1 inch = 500 feet

Legend

- Water Wells
- Producing Wells
- Injection Wells
- Producing Lines
- Injection Lines
- Gathering Lines
- CO2 Trunk Line
- CO2 Lateral
- Residue Gas Line
- Fuel Gas Line
- Nitrogen Line
- Propane Line
- NGL
- Oil Line
- Water Line

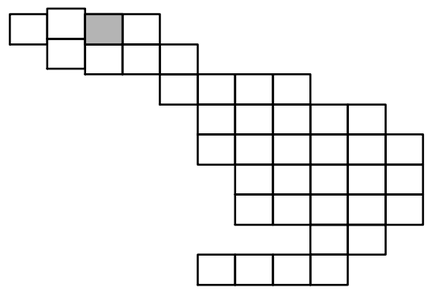

Occidental

MUSTANG ENGINEERING, L.P.
HOUSTON, TEXAS

Date: 02/26/2010	Area 7013
Project Number: 16179	16179-MUS-PIP-DWG-10-7013

\\gtgweb1\arcgisserver\Projects\Oxy\mxd-sections\Grid Layout.mxd

500 250 0 500 1,000 1,500 Feet

N

1 inch = 500 feet

Legend

- Water Wells
- Producing Wells
- Injection Wells
- Producing Lines
- Injection Lines
- Gathering Lines
- CO2 Trunk Line
- CO2 Lateral
- Residue Gas Line
- Fuel Gas Line
- Nitrogen Line
- Propane Line
- NGL
- Oil Line
- Water Line

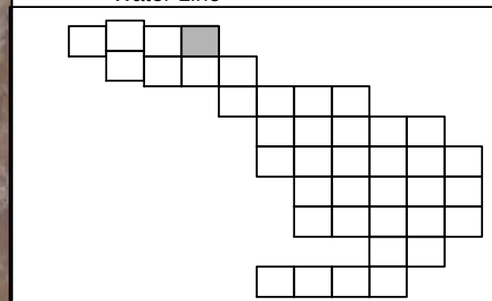

Occidental

MUSTANG ENGINEERING, L.P.
HOUSTON, TEXAS

Date: 02/26/2010	Area 7014
Project Number: 16179	16179-MUS-PIP-DWG-10-7014

\\gtgweb1\arcgisserver\Projects\Oxy\mxd-sections\Grid Layout.mxd

500 250 0 500 1,000 1,500 Feet

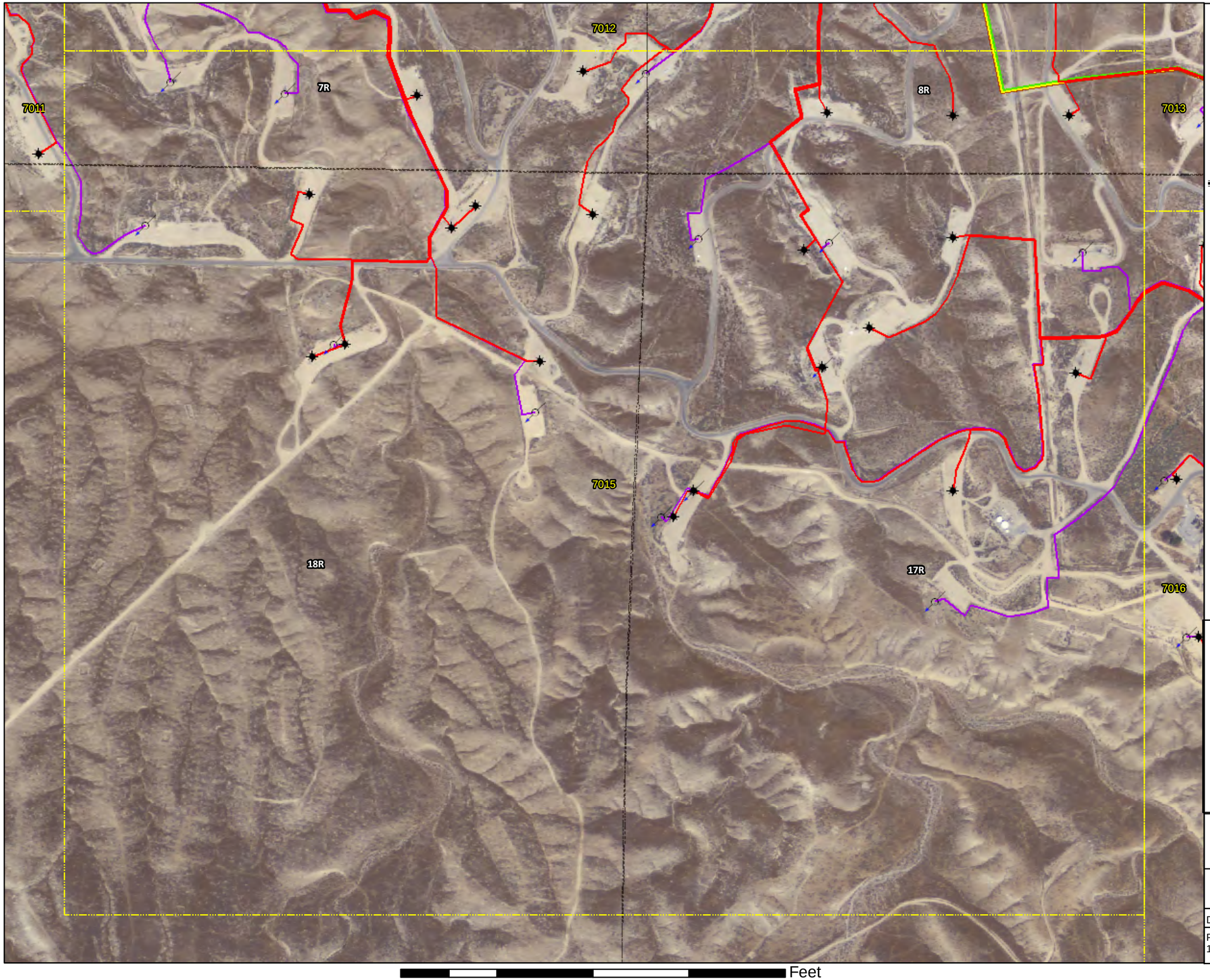

N

1 inch = 500 feet

Legend

- Water Wells
- Producing Wells
- Injection Wells
- Producing Lines
- Injection Lines
- Gathering Lines
- CO2 Trunk Line
- CO2 Lateral
- Residue Gas Line
- Fuel Gas Line
- Nitrogen Line
- Propane Line
- NGL
- Oil Line
- Water Line

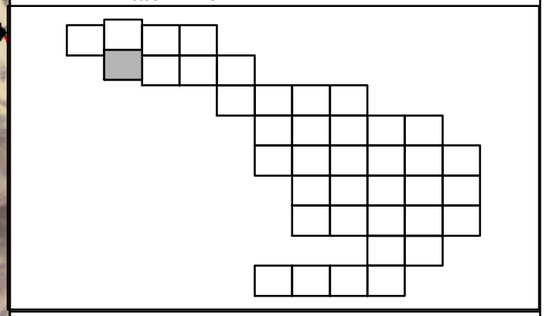

Occidental

MUSTANG ENGINEERING, L.P.
HOUSTON, TEXAS

Date: 02/26/2010	Area 7015
Project Number: 16179	16179-MUS-PIP-DWG-10-7015

\\gtgweb1\arcgisserver\Projects\Oxy\mxd-sections\Grid Layout.mxd

Feet
500 250 0 500 1,000 1,500

N

1 inch = 500 feet

Legend

- Water Wells
- Producing Wells
- Injection Wells
- Producing Lines
- Injection Lines
- Gathering Lines
- CO2 Trunk Line
- CO2 Lateral
- Residue Gas Line
- Fuel Gas Line
- Nitrogen Line
- Propane Line
- NGL
- Oil Line
- Water Line

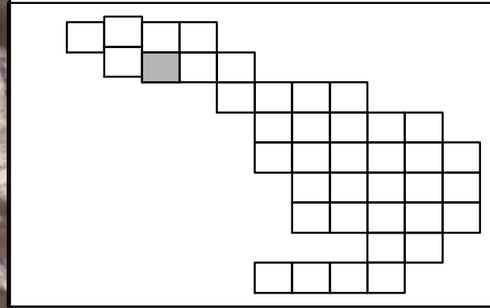

Occidental

MUSTANG ENGINEERING, L.P.
HOUSTON, TEXAS

Date: 02/26/2010	Area 7016
Project Number: 16179	16179-MUS-PIP-DWG-10-7016

\\gtgweb1\arcgisserver\Projects\Oxy\mxd-sections\Grid Layout.mxd

500 250 0 500 1,000 1,500 Feet

N

1 inch = 500 feet

Legend

- Water Wells
- Producing Wells
- Injection Wells
- Producing Lines
- Injection Lines
- Gathering Lines
- CO2 Trunk Line
- CO2 Lateral
- Residue Gas Line
- Fuel Gas Line
- Nitrogen Line
- Propane Line
- NGL
- Oil Line
- Water Line

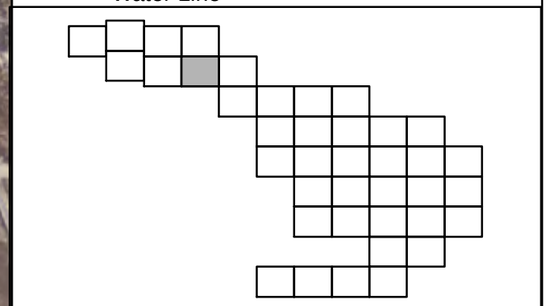

Occidental

MUSTANG ENGINEERING, L.P.
HOUSTON, TEXAS

Date: 02/26/2010	Area 7017
Project Number: 16179	16179-MUS-PIP-DWG-10-7017

\\gtgweb1\arcgisserver\Projects\Oxy\mxd-sections\Grid Layout.mxd

500 250 0 500 1,000 1,500 Feet

N

1 inch = 500 feet

Legend

- Water Wells
- Producing Wells
- Injection Wells
- Producing Lines
- Injection Lines
- Gathering Lines
- CO2 Trunk Line
- CO2 Lateral
- Residue Gas Line
- Fuel Gas Line
- Nitrogen Line
- Propane Line
- NGL
- Oil Line
- Water Line

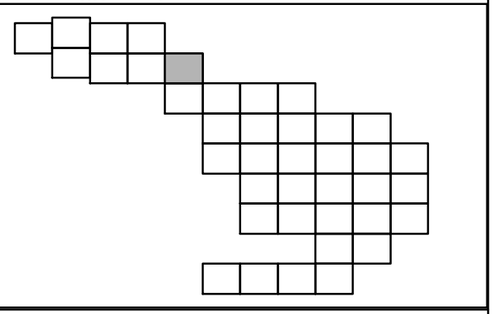

Occidental

MUSTANG ENGINEERING, L.P.
HOUSTON, TEXAS

Date: 02/26/2010	Area 7018
Project Number: 16179	16179-MUS-PIP-DWG-10-7018

\\gtgweb1\arcgisserver\Projects\Oxy\mxd-sections\Grid Layout.mxd

500 250 0 500 1,000 1,500 Feet

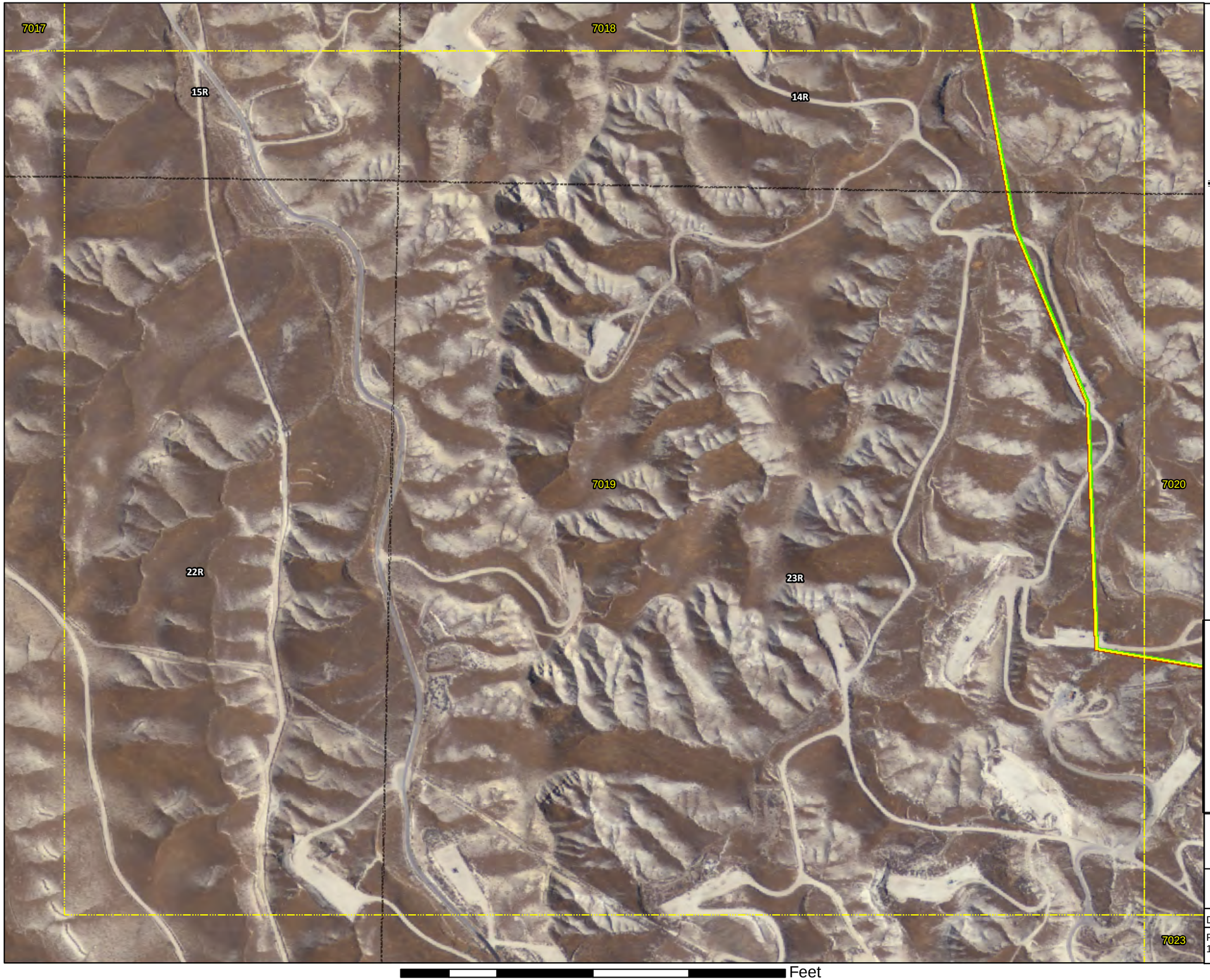

N

1 inch = 500 feet

Legend

- Water Wells
- Producing Wells
- Injection Wells
- Producing Lines
- Injection Lines
- Gathering Lines
- CO2 Trunk Line
- CO2 Lateral
- Residue Gas Line
- Fuel Gas Line
- Nitrogen Line
- Propane Line
- NGL
- Oil Line
- Water Line

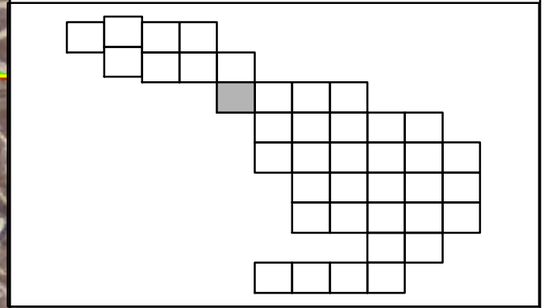

Occidental

MUSTANG ENGINEERING, L.P.
HOUSTON, TEXAS

Date: 02/26/2010	Area 7019
Project Number: 16179	16179-MUS-PIP-DWG-10-7019

\\gtgweb1\arcgisserver\Projects\Oxy\mxd-sections\Grid Layout.mxd

500 250 0 500 1,000 1,500 Feet

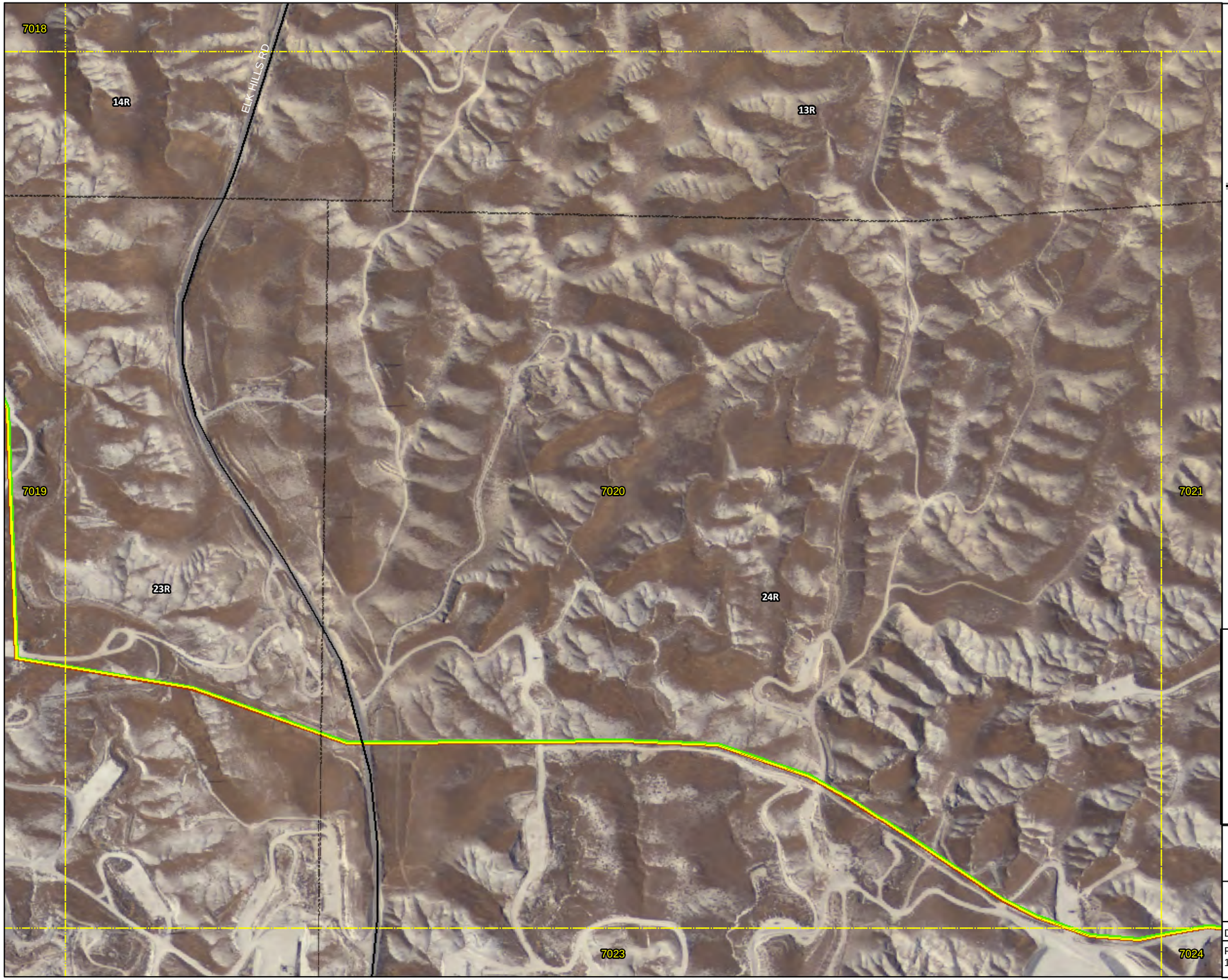

N

1 inch = 500 feet

Legend

- Water Wells
- Producing Wells
- Injection Wells
- Producing Lines
- Injection Lines
- Gathering Lines
- CO2 Trunk Line
- CO2 Lateral
- Residue Gas Line
- Fuel Gas Line
- Nitrogen Line
- Propane Line
- NGL
- Oil Line
- Water Line

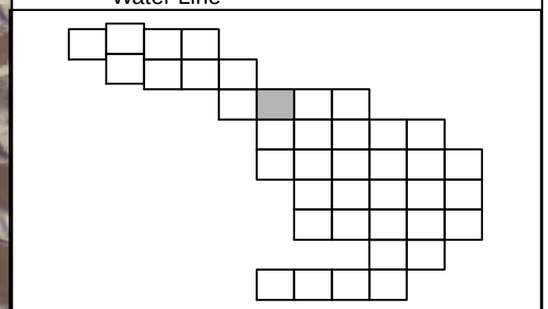

Occidental

MUSTANG ENGINEERING, L.P.
HOUSTON, TEXAS

Date: 02/26/2010	Area 7020
Project Number: 16179	16179-MUS-PIP-DWG-10-7020

\\gtgweb1\arcgisserver\Projects\Oxy\mxd-sections\Grid Layout.mxd

500 250 0 500 1,000 1,500 Feet

N

1 inch = 500 feet

Legend

- Water Wells
- Producing Wells
- Injection Wells
- Producing Lines
- Injection Lines
- Gathering Lines
- CO2 Trunk Line
- CO2 Lateral
- Residue Gas Line
- Fuel Gas Line
- Nitrogen Line
- Propane Line
- NGL
- Oil Line
- Water Line

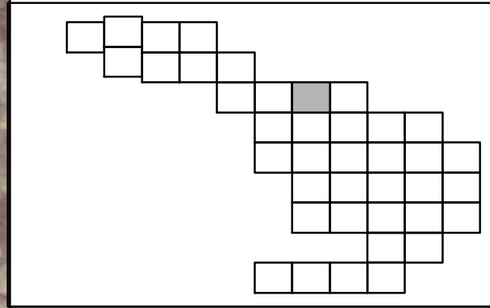

Occidental

MUSTANG ENGINEERING, L.P.
HOUSTON, TEXAS

Date: 02/26/2010	Area 7021
Project Number: 16179	16179-MUS-PIP-DWG-10-7021

\\gtgweb1\arcgisserver\Projects\Oxy\mxd-sections\Grid Layout.mxd

500 250 0 500 1,000 1,500 Feet

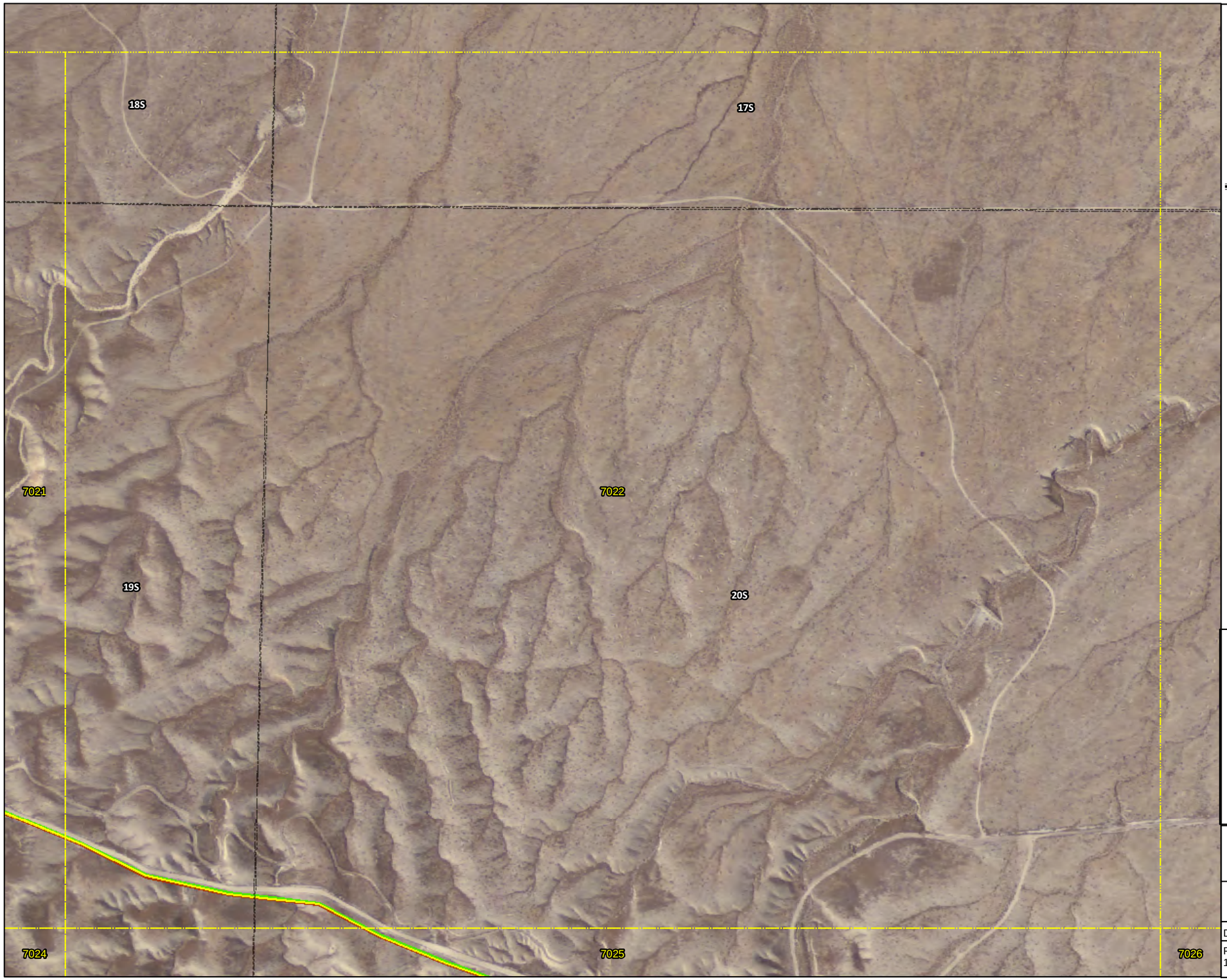

N

1 inch = 500 feet

Legend

- Water Wells
- Producing Wells
- Injection Wells
- Producing Lines
- Injection Lines
- Gathering Lines
- CO2 Trunk Line
- CO2 Lateral
- Residue Gas Line
- Fuel Gas Line
- Nitrogen Line
- Propane Line
- NGL
- Oil Line
- Water Line

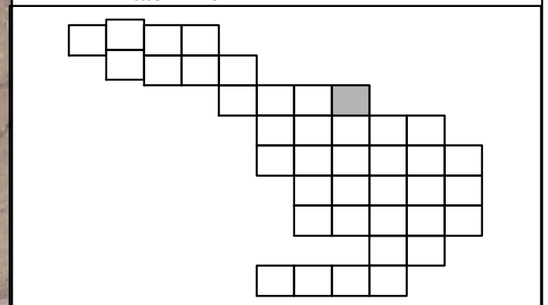

Occidental

MUSTANG ENGINEERING, L.P.
HOUSTON, TEXAS

Date: 02/26/2010	Area 7022
Project Number: 16179	16179-MUS-PIP-DWG-10-7022

\\gtgweb1\arcgisserver\Projects\Oxy\mxd-sections\Grid Layout.mxd

500 250 0 500 1,000 1,500 Feet

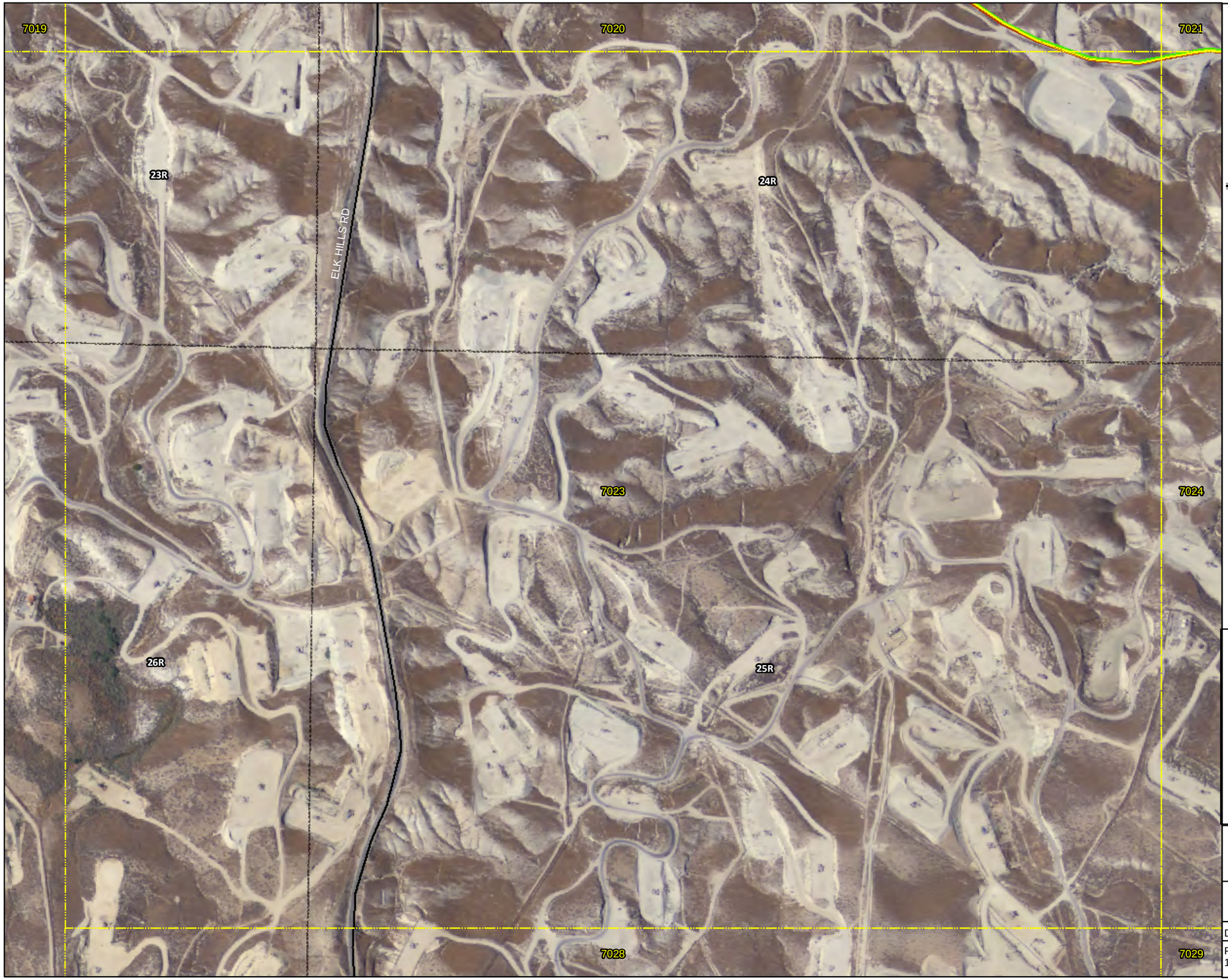

N

1 inch = 500 feet

Legend

- Water Wells
- Producing Wells
- Injection Wells
- Producing Lines
- Injection Lines
- Gathering Lines
- CO2 Trunk Line
- CO2 Lateral
- Residue Gas Line
- Fuel Gas Line
- Nitrogen Line
- Propane Line
- NGL
- Oil Line
- Water Line

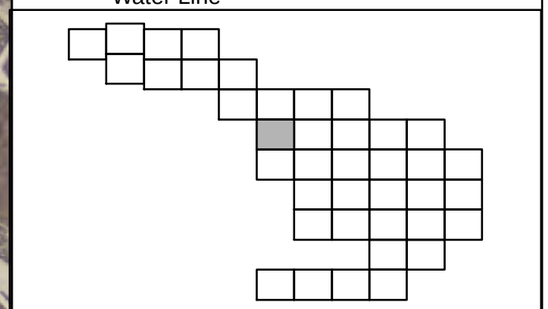

Occidental

MUSTANG ENGINEERING, L.P.
HOUSTON, TEXAS

Date: 02/26/2010	Area 7023
Project Number: 16179	16179-MUS-PIP-DWG-10-7023

\\gtgweb1\arcgisserver\Projects\Oxy\mxd-sections\Grid Layout.mxd

500 250 0 500 1,000 1,500 Feet

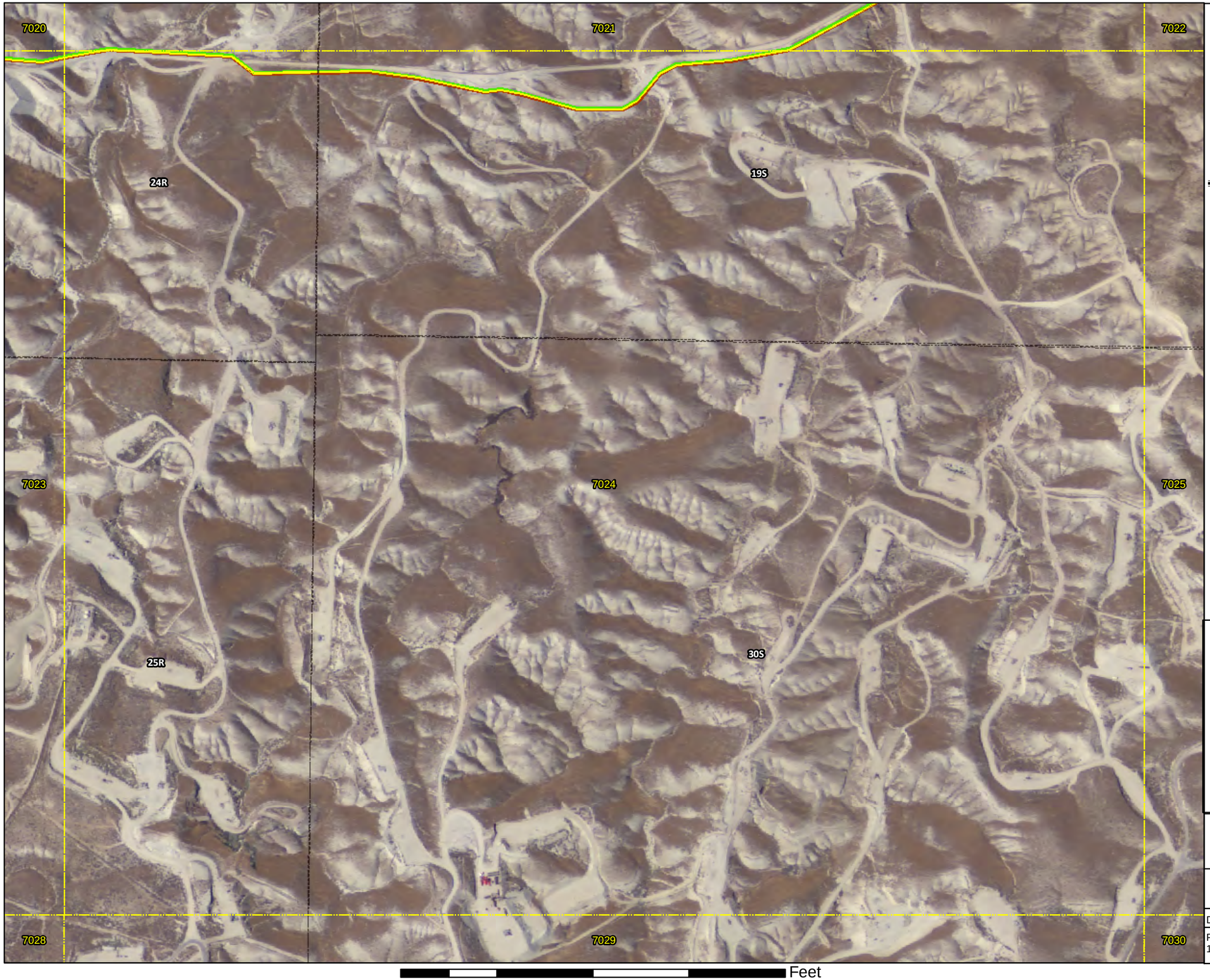

N

1 inch = 500 feet

Legend

- Water Wells
- Producing Wells
- Injection Wells
- Producing Lines
- Injection Lines
- Gathering Lines
- CO2 Trunk Line
- CO2 Lateral
- Residue Gas Line
- Fuel Gas Line
- Nitrogen Line
- Propane Line
- NGL
- Oil Line
- Water Line

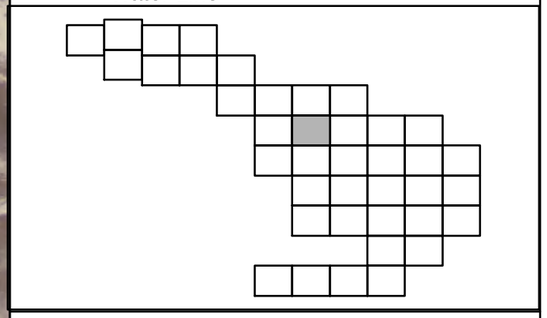

Occidental

MUSTANG ENGINEERING, L.P.
HOUSTON, TEXAS

Date: 02/26/2010	Area 7024
Project Number: 16179	16179-MUS-PIP-DWG-10-7024

\\gtgweb1\arcgisserver\Projects\Oxy\mxd-sections\Grid Layout.mxd

500 250 0 500 1,000 1,500 Feet

N

1 inch = 500 feet

Legend

- Water Wells
- Producing Wells
- Injection Wells
- Producing Lines
- Injection Lines
- Gathering Lines
- CO2 Trunk Line
- CO2 Lateral
- Residue Gas Line
- Fuel Gas Line
- Nitrogen Line
- Propane Line
- NGL
- Oil Line
- Water Line

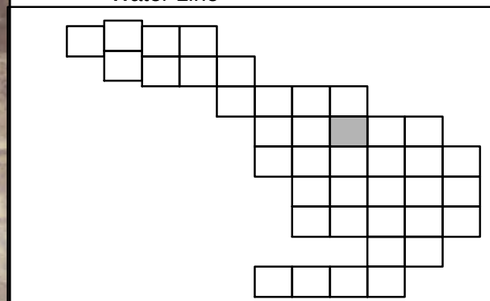

Occidental

MUSTANG ENGINEERING, L.P.
HOUSTON, TEXAS

Date: 02/26/2010	Area 7025
Project Number: 16179	16179-MUS-PIP-DWG-10-7025

\\gtgweb1\arcgisserver\Projects\Oxy\mxd-sections\Grid Layout.mxd

500 250 0 500 1,000 1,500 Feet

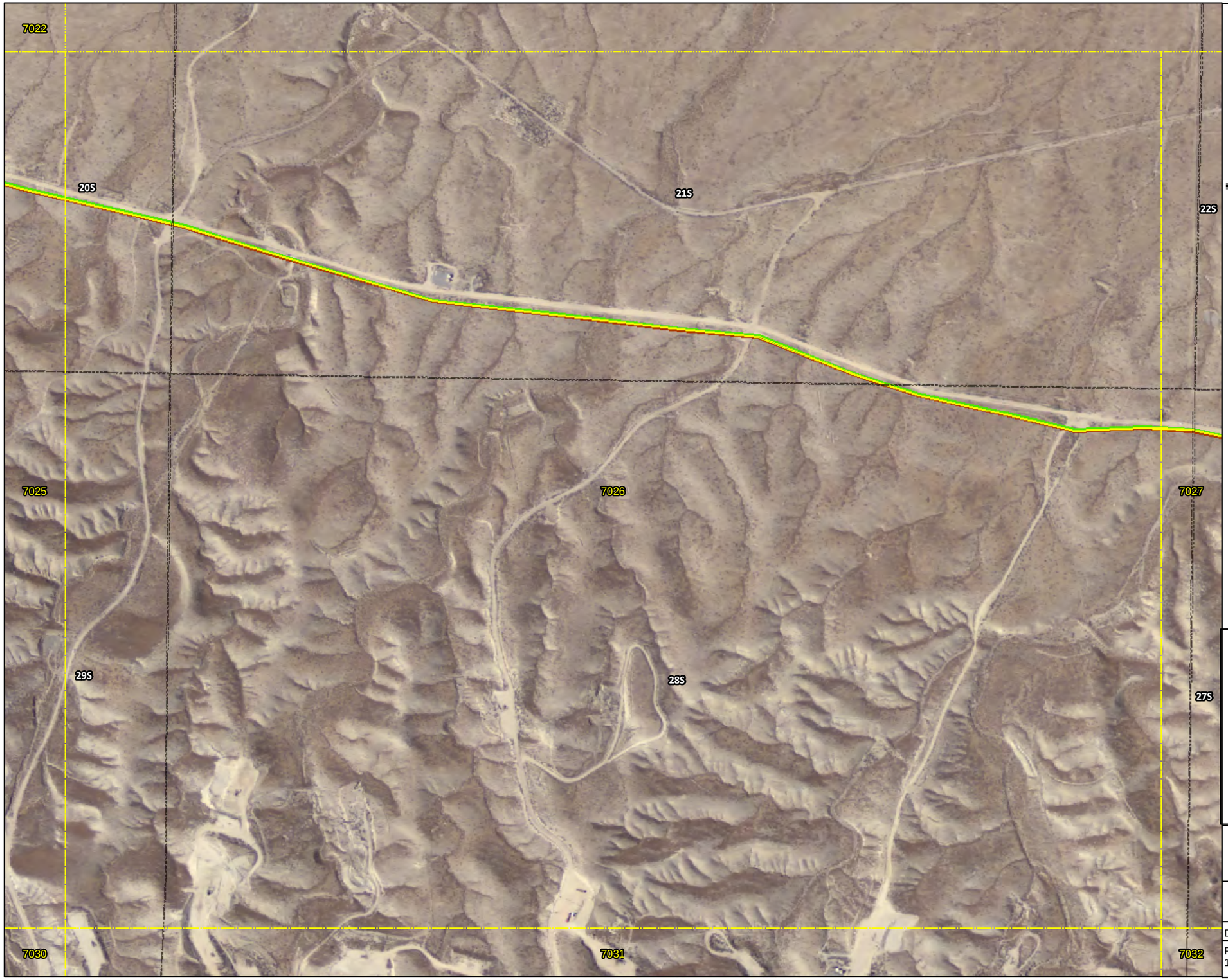

N

1 inch = 500 feet

Legend

- Water Wells
- Producing Wells
- Injection Wells
- Producing Lines
- Injection Lines
- Gathering Lines
- CO2 Trunk Line
- CO2 Lateral
- Residue Gas Line
- Fuel Gas Line
- Nitrogen Line
- Propane Line
- NGL
- Oil Line
- Water Line

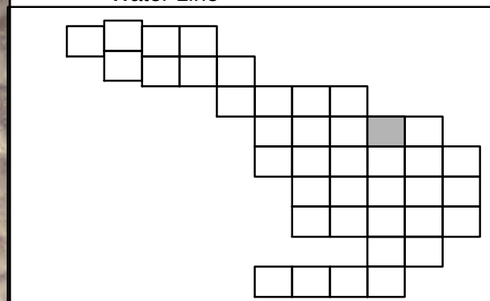

Occidental

MUSTANG ENGINEERING, L.P.
HOUSTON, TEXAS

Date: 02/26/2010	Area 7026
Project Number: 16179	16179-MUS-PIP-DWG-10-7026

\\gtgweb1\arcgisserver\Projects\Oxy\mxd-sections\Grid Layout.mxd

500 250 0 500 1,000 1,500 Feet

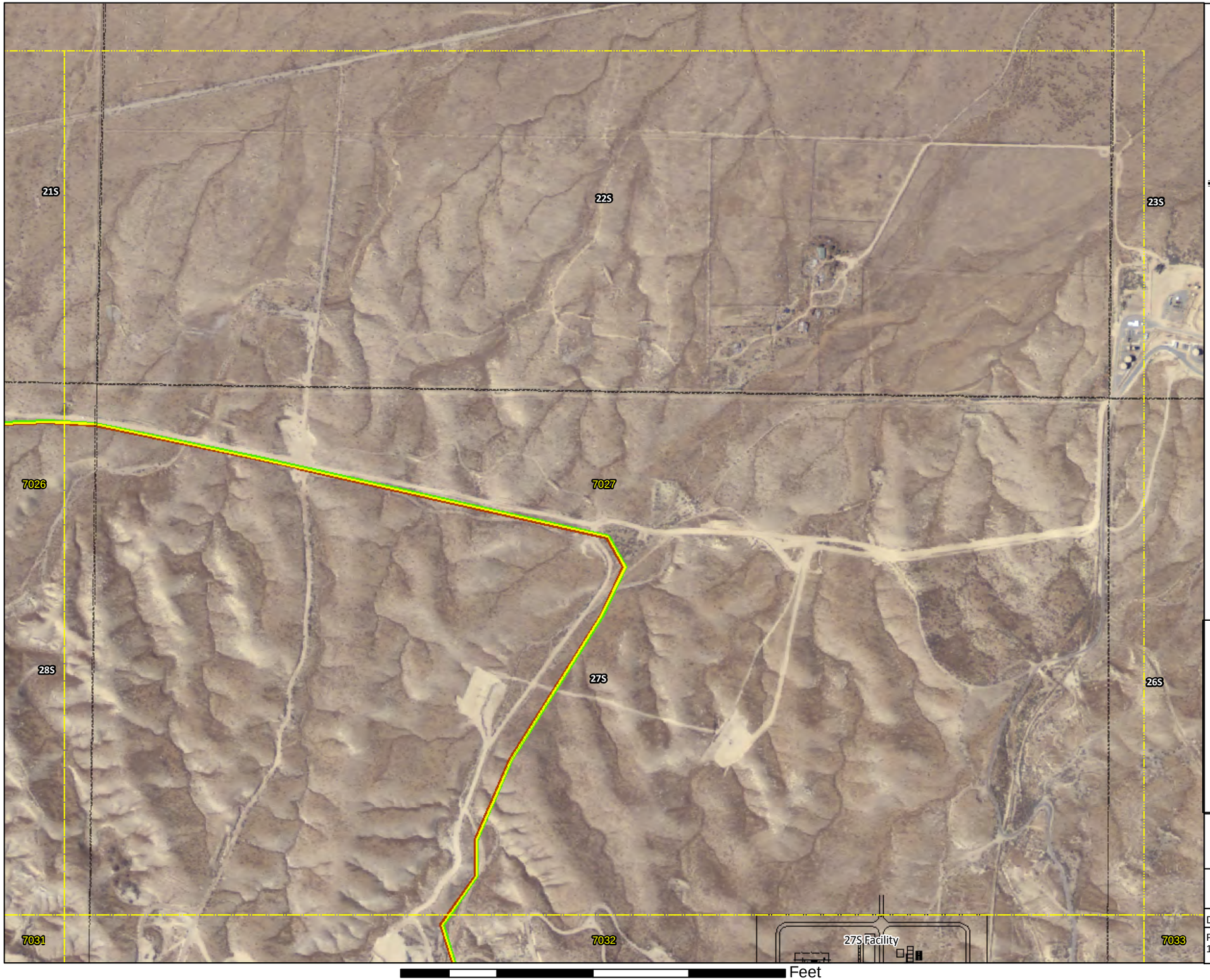

Feet
500 250 0 500 1,000 1,500

N

1 inch = 500 feet

Legend

- Water Wells
- Producing Wells
- Injection Wells
- Producing Lines
- Injection Lines
- Gathering Lines
- CO2 Trunk Line
- CO2 Lateral
- Residue Gas Line
- Fuel Gas Line
- Nitrogen Line
- Propane Line
- NGL
- Oil Line
- Water Line

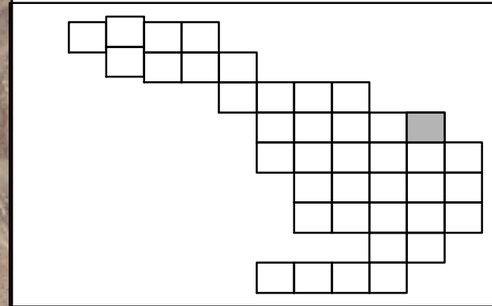

Occidental

MUSTANG ENGINEERING, L.P.
HOUSTON, TEXAS

Date: 02/26/2010	Area 7027
Project Number: 16179	16179-MUS-PIP-DWG-10-7027

\\gtgweb1\arcgisserver\Projects\Oxy\mxd-sections\Grid Layout.mxd

N

1 inch = 500 feet

Legend

- Water Wells
- Producing Wells
- Injection Wells
- Producing Lines
- Injection Lines
- Gathering Lines
- CO2 Trunk Line
- CO2 Lateral
- Residue Gas Line
- Fuel Gas Line
- Nitrogen Line
- Propane Line
- NGL
- Oil Line
- Water Line

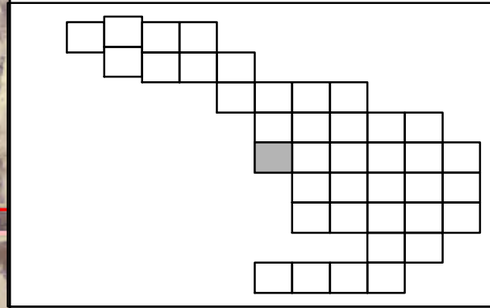

Occidental

MUSTANG ENGINEERING, L.P.
HOUSTON, TEXAS

Date: 02/26/2010	Area 7028
Project Number: 16179	16179-MUS-PIP-DWG-10-7028

\\gtgweb1\arcgisserver\Projects\Oxy\mxd-sections\Grid Layout.mxd

500 250 0 500 1,000 1,500 Feet

N

1 inch = 500 feet

Legend

- Water Wells
- Producing Wells
- Injection Wells
- Producing Lines
- Injection Lines
- Gathering Lines
- CO2 Trunk Line
- CO2 Lateral
- Residue Gas Line
- Fuel Gas Line
- Nitrogen Line
- Propane Line
- NGL
- Oil Line
- Water Line

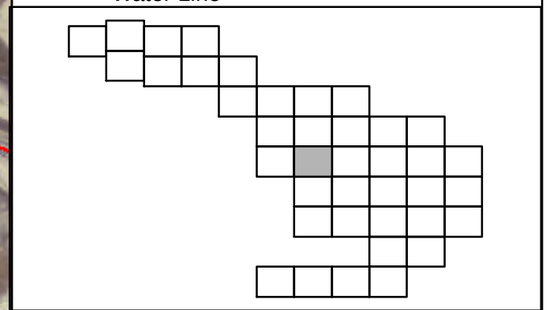

Occidental

MUSTANG ENGINEERING, L.P.
HOUSTON, TEXAS

Date: 02/26/2010	Area 7029
Project Number: 16179	16179-MUS-PIP-DWG-10-7029

\\gtgweb1\arcgisserver\Projects\Oxy\mxd-sections\Grid Layout.mxd

500 250 0 500 1,000 1,500 Feet

N

1 inch = 500 feet

Legend

- Water Wells
- Producing Wells
- Injection Wells
- Producing Lines
- Injection Lines
- Gathering Lines
- CO2 Trunk Line
- CO2 Lateral
- Residue Gas Line
- Fuel Gas Line
- Nitrogen Line
- Propane Line
- NGL
- Oil Line
- Water Line

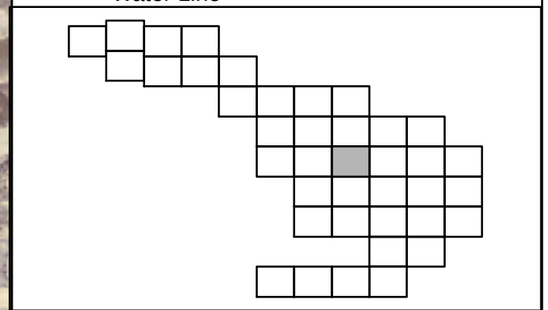

Occidental

MUSTANG ENGINEERING, L.P.
HOUSTON, TEXAS

Date: 02/26/2010	Area 7030
Project Number: 16179	16179-MUS-PIP-DWG-10-7030

\\gtgweb1\arcgisserver\Projects\Oxy\mxd-sections\Grid Layout.mxd

N

1 inch = 500 feet

Legend

- Water Wells
- Producing Wells
- Injection Wells
- Producing Lines
- Injection Lines
- Gathering Lines
- CO2 Trunk Line
- CO2 Lateral
- Residue Gas Line
- Fuel Gas Line
- Nitrogen Line
- Propane Line
- NGL
- Oil Line
- Water Line

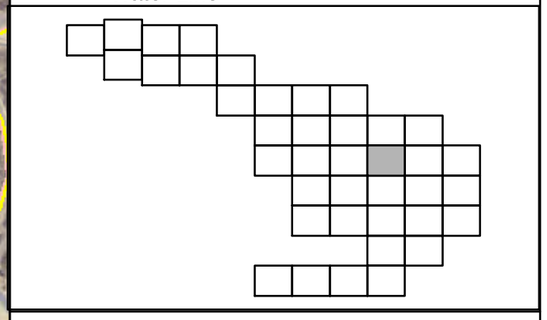

Occidental

MUSTANG ENGINEERING, L.P.
HOUSTON, TEXAS

Date: 02/26/2010	Area 7031
Project Number: 16179	16179-MUS-PIP-DWG-10-7031

\\gtgweb1\arcgisserver\Projects\Oxy\mxd-sections\Grid Layout.mxd

500 250 0 500 1,000 1,500 Feet

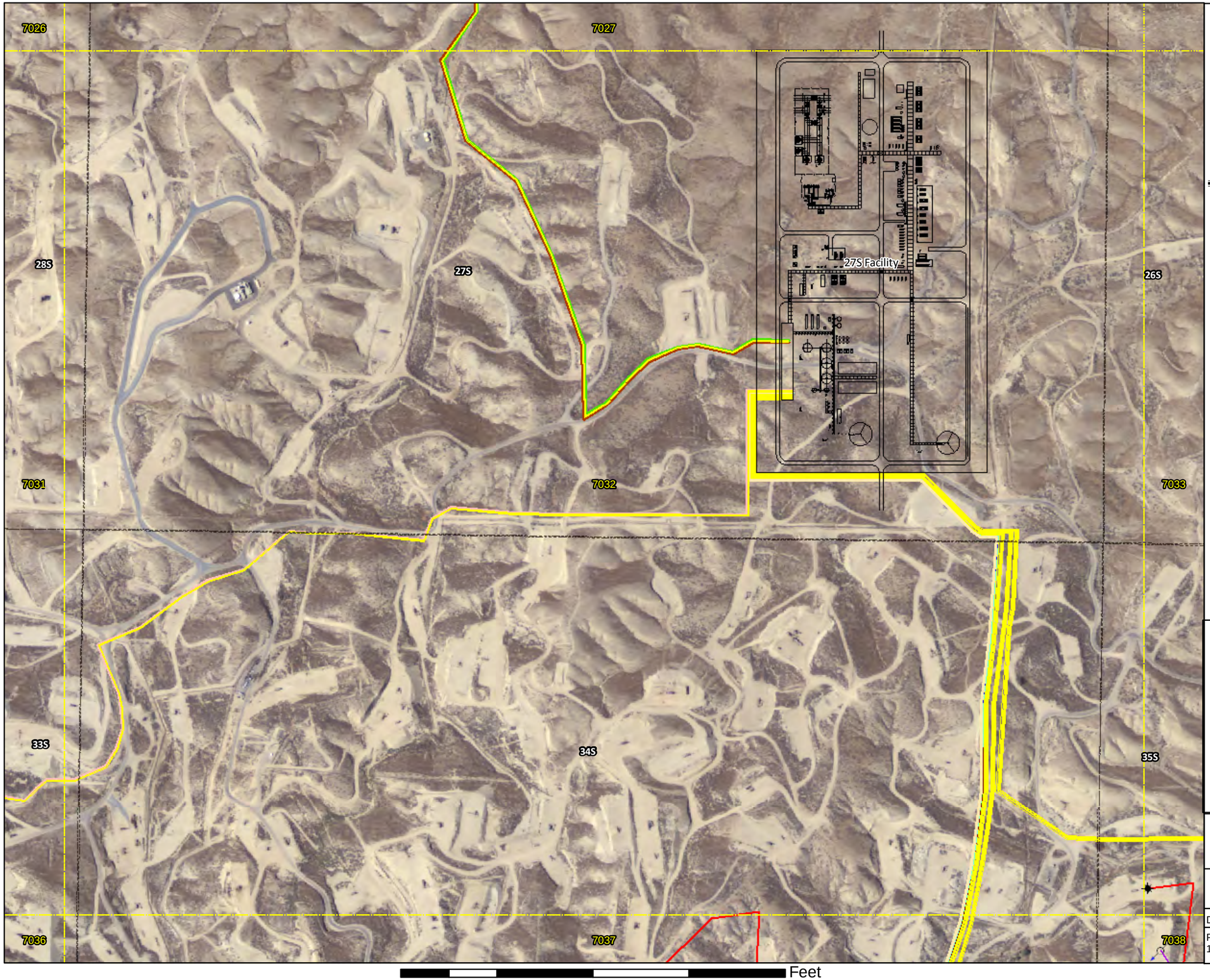

N

1 inch = 500 feet

Legend

- Water Wells
- Producing Wells
- Injection Wells
- Producing Lines
- Injection Lines
- Gathering Lines
- CO2 Trunk Line
- CO2 Lateral
- Residue Gas Line
- Fuel Gas Line
- Nitrogen Line
- Propane Line
- NGL
- Oil Line
- Water Line

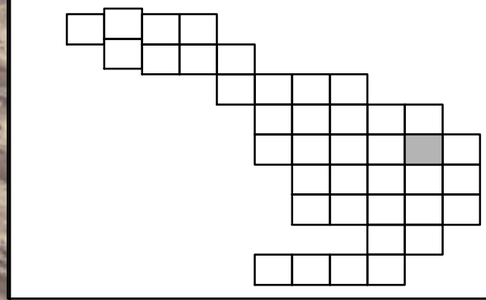

Occidental

MUSTANG ENGINEERING, L.P.
HOUSTON, TEXAS

Date: 02/26/2010	Area 7032
Project Number: 16179	16179-MUS-PIP-DWG-10-7032

\\gtgweb1\arcgisserver\Projects\Oxy\mxd-sections\Grid Layout.mxd

500 250 0 500 1,000 1,500 Feet

N

1 inch = 500 feet

Legend

- Water Wells
- Producing Wells
- Injection Wells
- Producing Lines
- Injection Lines
- Gathering Lines
- CO2 Trunk Line
- CO2 Lateral
- Residue Gas Line
- Fuel Gas Line
- Nitrogen Line
- Propane Line
- NGL
- Oil Line
- Water Line

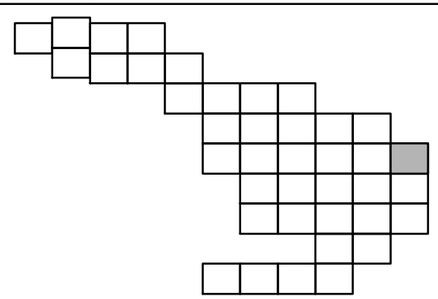

Occidental

MUSTANG ENGINEERING, L.P.
HOUSTON, TEXAS

Date: 02/26/2010	Area 7033
Project Number: 16179	16179-MUS-PIP-DWG-10-7033

\\gtgweb1\arcgisserver\Projects\Oxy\mxd-sections\Grid Layout.mxd

500 250 0 500 1,000 1,500 Feet

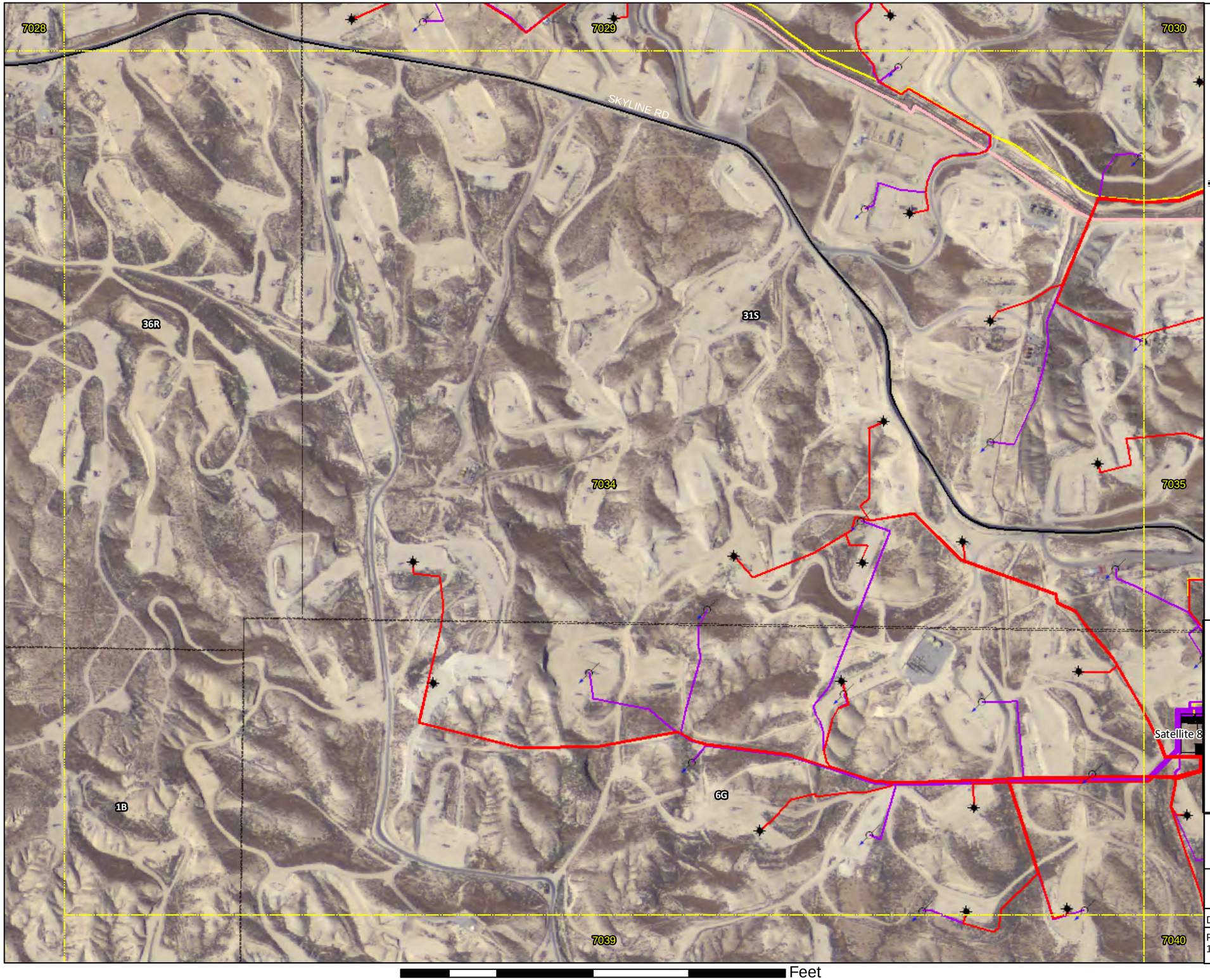

N

1 inch = 500 feet

Legend

- Water Wells
- Producing Wells
- Injection Wells
- Producing Lines
- Injection Lines
- Gathering Lines
- CO2 Trunk Line
- CO2 Lateral
- Residue Gas Line
- Fuel Gas Line
- Nitrogen Line
- Propane Line
- NGL
- Oil Line
- Water Line

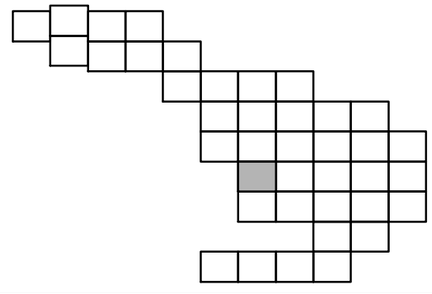

Occidental

MUSTANG ENGINEERING, L.P.
HOUSTON, TEXAS

Date: 02/26/2010	Area 7034
Project Number: 16179	16179-MUS-PIP-DWG-10-7034

\\gtgweb1\arcgisserver\Projects\Oxy\mxd-sections\Grid Layout.mxd

500 250 0 500 1,000 1,500 Feet

N

1 inch = 500 feet

Legend

- Water Wells
- Producing Wells
- Injection Wells
- Producing Lines
- Injection Lines
- Gathering Lines
- CO2 Trunk Line
- CO2 Lateral
- Residue Gas Line
- Fuel Gas Line
- Nitrogen Line
- Propane Line
- NGL
- Oil Line
- Water Line

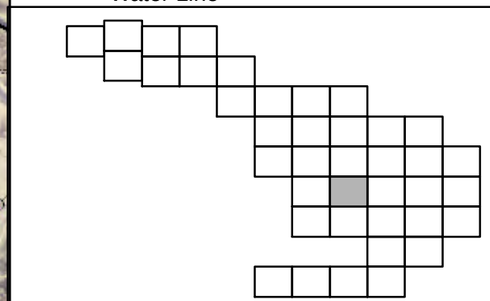

Occidental

MUSTANG ENGINEERING, L.P.
HOUSTON, TEXAS

Date: 02/26/2010	Area 7035
Project Number: 16179	16179-MUS-PIP-DWG-10-7035

\\gtgweb1\arcgisserver\Projects\Oxy\mxd-sections\Grid Layout.mxd

500 250 0 500 1,000 1,500 Feet

N

1 inch = 500 feet

Legend

- Water Wells
- Producing Wells
- Injection Wells
- Producing Lines
- Injection Lines
- Gathering Lines
- CO2 Trunk Line
- CO2 Lateral
- Residue Gas Line
- Fuel Gas Line
- Nitrogen Line
- Propane Line
- NGL
- Oil Line
- Water Line

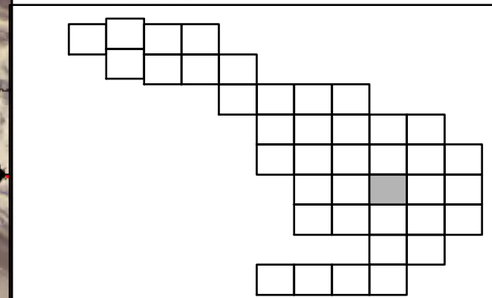

Occidental

MUSTANG ENGINEERING, L.P.
HOUSTON, TEXAS

Date: 02/26/2010

Project Number: 16179

Area 7036

16179-MUS-PIP-DWG-10-7036

\\gtgweb1\arcgisserver\Projects\Oxy\mxd-sections\Grid Layout.mxd

500 250 0 500 1,000 1,500 Feet

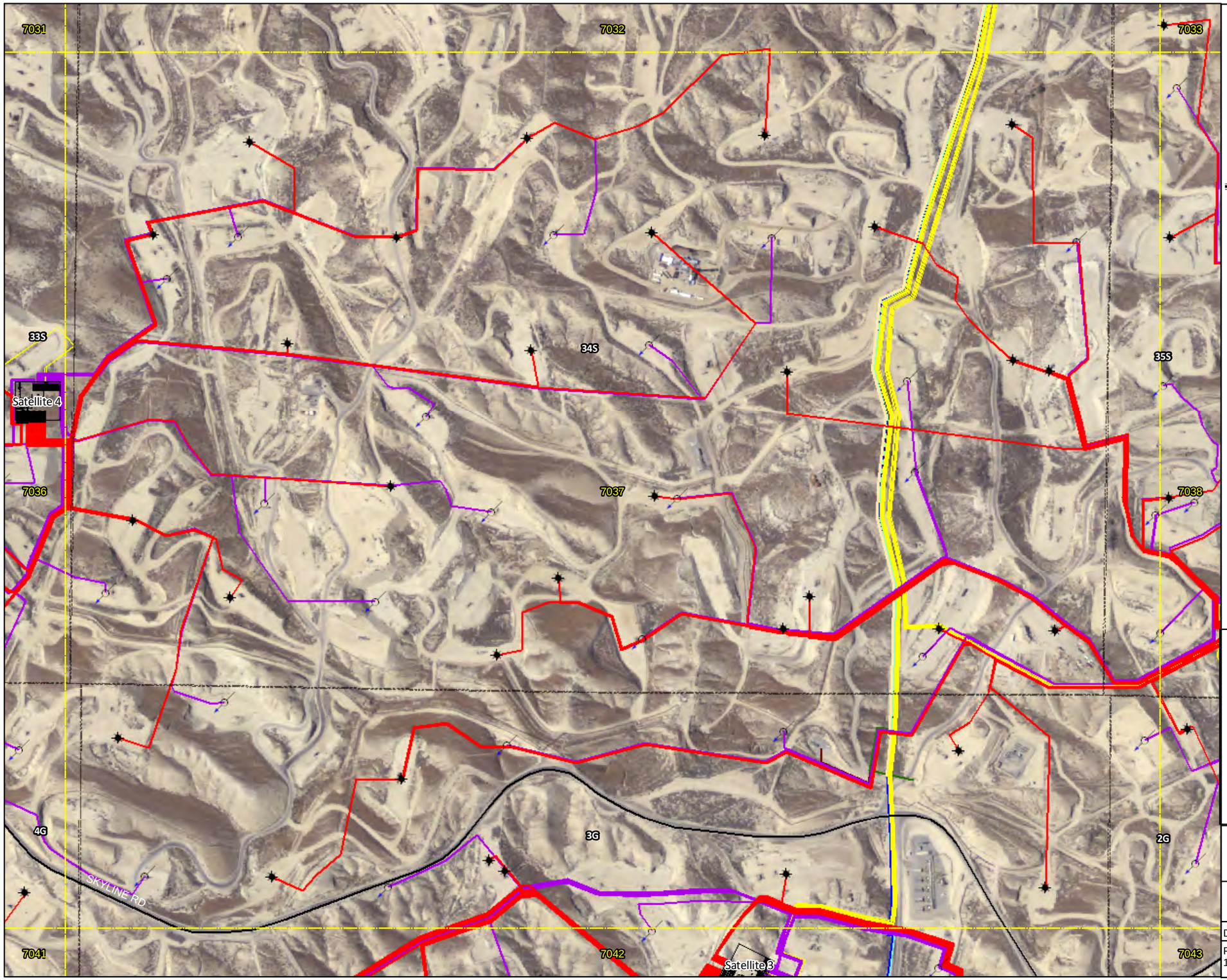

N

1 inch = 500 feet

Legend

- Water Wells
- Producing Wells
- Injection Wells
- Producing Lines
- Injection Lines
- Gathering Lines
- CO2 Trunk Line
- CO2 Lateral
- Residue Gas Line
- Fuel Gas Line
- Nitrogen Line
- Propane Line
- NGL
- Oil Line
- Water Line

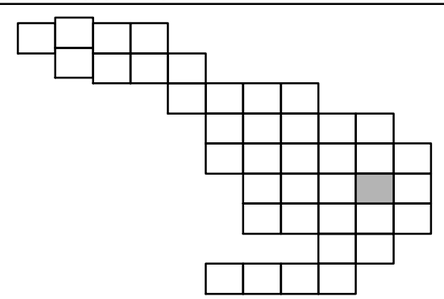

Occidental

MUSTANG ENGINEERING, L.P.
HOUSTON, TEXAS

Date: 02/26/2010	Area 7037
Project Number: 16179	16179-MUS-PIP-DWG-10-7037

\\gtgweb1\arcgisserver\Projects\Oxy\mxd-sections\Grid Layout.mxd

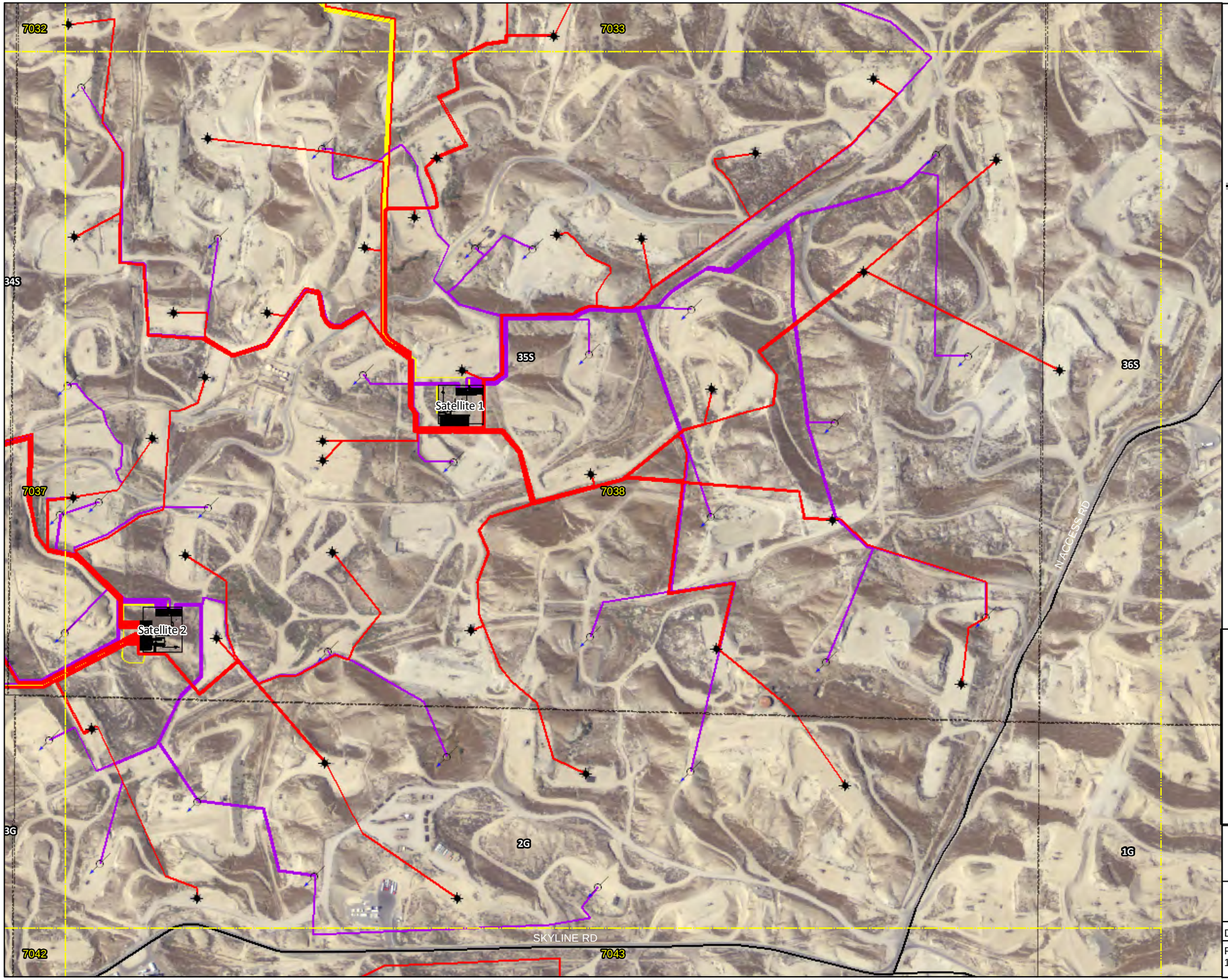

N

1 inch = 500 feet

Legend

- Water Wells
- Producing Wells
- Injection Wells
- Producing Lines
- Injection Lines
- Gathering Lines
- CO2 Trunk Line
- CO2 Lateral
- Residue Gas Line
- Fuel Gas Line
- Nitrogen Line
- Propane Line
- NGL
- Oil Line
- Water Line

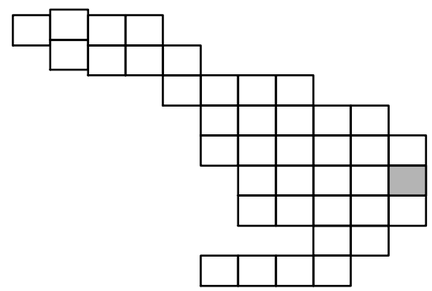

Occidental

MUSTANG ENGINEERING, L.P.
HOUSTON, TEXAS

Date: 02/26/2010	Area 7038
Project Number: 16179	16179-MUS-PIP-DWG-10-7038

\\gtgweb1\arcgisserver\Projects\Oxy\mxd-sections\Grid Layout.mxd

500 250 0 500 1,000 1,500 Feet

N

1 inch = 500 feet

Legend

- Water Wells
- Producing Wells
- Injection Wells
- Producing Lines
- Injection Lines
- Gathering Lines
- CO2 Trunk Line
- CO2 Lateral
- Residue Gas Line
- Fuel Gas Line
- Nitrogen Line
- Propane Line
- NGL
- Oil Line
- Water Line

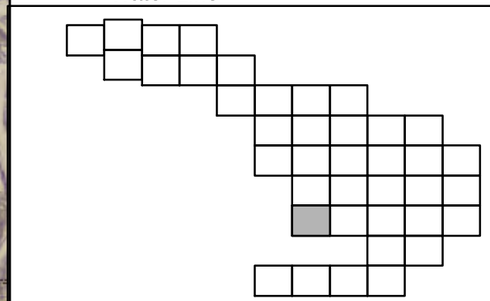

Occidental

MUSTANG ENGINEERING, L.P.
HOUSTON, TEXAS

Date: 02/26/2010	Area 7039
Project Number: 16179	16179-MUS-PIP-DWG-10-7039

\\gtgweb1\arcgisserver\Projects\Oxy\mxd-sections\Grid Layout.mxd

500 250 0 500 1,000 1,500 Feet

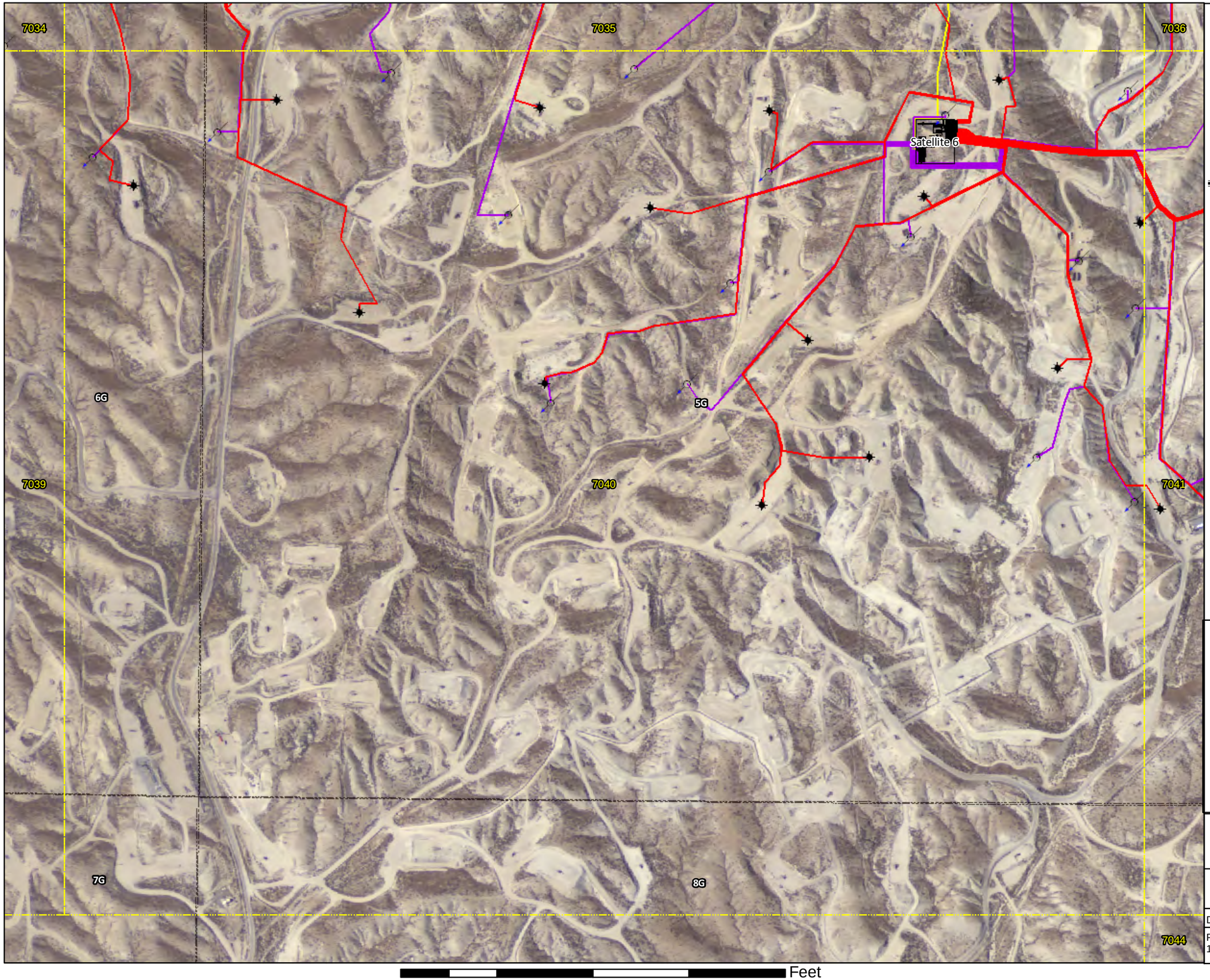

N

1 inch = 500 feet

Legend

- Water Wells
- Producing Wells
- Injection Wells
- Producing Lines
- Injection Lines
- Gathering Lines
- CO2 Trunk Line
- CO2 Lateral
- Residue Gas Line
- Fuel Gas Line
- Nitrogen Line
- Propane Line
- NGL
- Oil Line
- Water Line

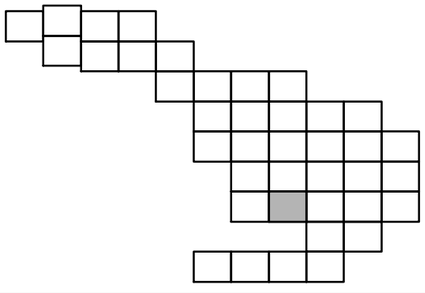

Occidental

MUSTANG ENGINEERING, L.P.
HOUSTON, TEXAS

Date: 02/26/2010	Area 7040
Project Number: 16179	16179-MUS-PIP-DWG-10-7040

\\gtgweb1\arcgisserver\Projects\Oxy\mxd-sections\Grid Layout.mxd

500 250 0 500 1,000 1,500 Feet

N

1 inch = 500 feet

Legend

- Water Wells
- Producing Wells
- Injection Wells
- Producing Lines
- Injection Lines
- Gathering Lines
- CO2 Trunk Line
- CO2 Lateral
- Residue Gas Line
- Fuel Gas Line
- Nitrogen Line
- Propane Line
- NGL
- Oil Line
- Water Line

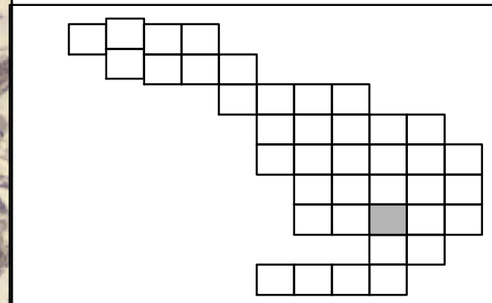

Occidental

MUSTANG ENGINEERING, L.P.
HOUSTON, TEXAS

Date: 02/26/2010
Project Number: 16179

Area 7041

16179-MUS-PIP-DWG-10-7041

\\gtgweb1\arcgisserver\Projects\Oxy\mxd-sections\Grid Layout.mxd

500 250 0 500 1,000 1,500 Feet

N

1 inch = 500 feet

Legend

- Water Wells
- Producing Wells
- Injection Wells
- Producing Lines
- Injection Lines
- Gathering Lines
- CO2 Trunk Line
- CO2 Lateral
- Residue Gas Line
- Fuel Gas Line
- Nitrogen Line
- Propane Line
- NGL
- Oil Line
- Water Line

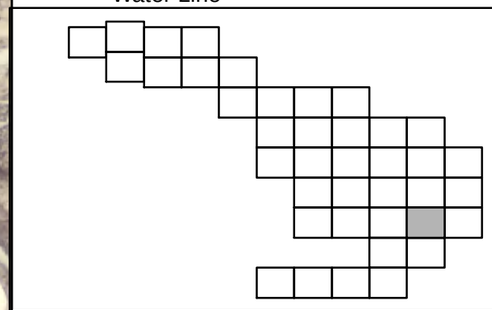

Occidental

MUSTANG ENGINEERING, L.P.
HOUSTON, TEXAS

Date: 02/26/2010	Area 7042
Project Number: 16179	16179-MUS-PIP-DWG-10-7042

\\gtgweb1\arcgisserver\Projects\Oxy\mxd-sections\Grid Layout.mxd

500 250 0 500 1,000 1,500 Feet

Feet
500 250 0 500 1,000 1,500

N

1 inch = 500 feet

Legend

- Water Wells
- Producing Wells
- Injection Wells
- Producing Lines
- Injection Lines
- Gathering Lines
- CO2 Trunk Line
- CO2 Lateral
- Residue Gas Line
- Fuel Gas Line
- Nitrogen Line
- Propane Line
- NGL
- Oil Line
- Water Line

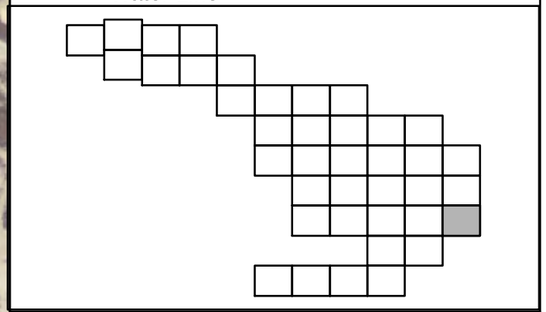

Occidental

MUSTANG ENGINEERING, L.P.
HOUSTON, TEXAS

Date: 02/26/2010	Area 7043
Project Number: 16179	16179-MUS-PIP-DWG-10-7043

\\gtgweb1\arcgisserver\Projects\Oxy\mxd-sections\Grid Layout.mxd

N

1 inch = 500 feet

Legend

- Water Wells
- Producing Wells
- Injection Wells
- Producing Lines
- Injection Lines
- Gathering Lines
- CO2 Trunk Line
- CO2 Lateral
- Residue Gas Line
- Fuel Gas Line
- Nitrogen Line
- Propane Line
- NGL
- Oil Line
- Water Line

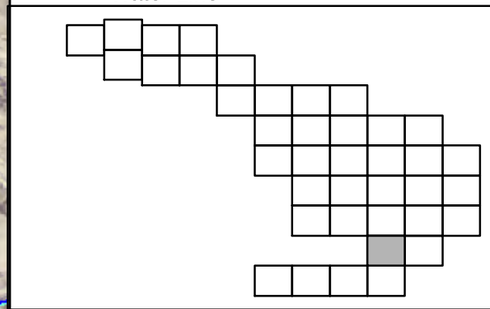

Occidental

MUSTANG ENGINEERING, L.P.
HOUSTON, TEXAS

Date: 02/26/2010	Area 7044
Project Number: 16179	16179-MUS-PIP-DWG-10-7044

\\gtgweb1\arcgisserver\Projects\Oxy\mxd-sections\Grid Layout.mxd

500 250 0 500 1,000 1,500 Feet

Feet
500 250 0 500 1,000 1,500

N

1 inch = 500 feet

Legend

- Water Wells
- Producing Wells
- Injection Wells
- Producing Lines
- Injection Lines
- Gathering Lines
- CO2 Trunk Line
- CO2 Lateral
- Residue Gas Line
- Fuel Gas Line
- Nitrogen Line
- Propane Line
- NGL
- Oil Line
- Water Line

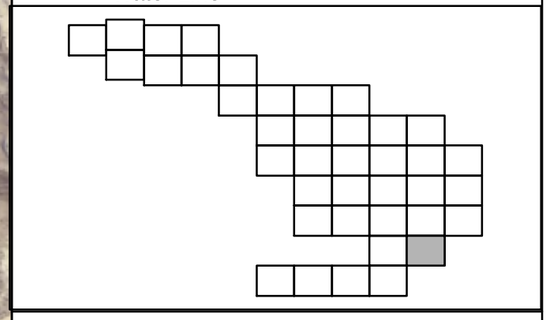

Occidental

MUSTANG ENGINEERING, L.P.
HOUSTON, TEXAS

Date: 02/26/2010	Area 7045
Project Number: 16179	16179-MUS-PIP-DWG-10-7045

\\gtgweb1\arcgisserver\Projects\Oxy\mxd-sections\Grid Layout.mxd

N

1 inch = 500 feet

Legend

- Water Wells
- Producing Wells
- Injection Wells
- Producing Lines
- Injection Lines
- Gathering Lines
- CO2 Trunk Line
- CO2 Lateral
- Residue Gas Line
- Fuel Gas Line
- Nitrogen Line
- Propane Line
- NGL
- Oil Line
- Water Line

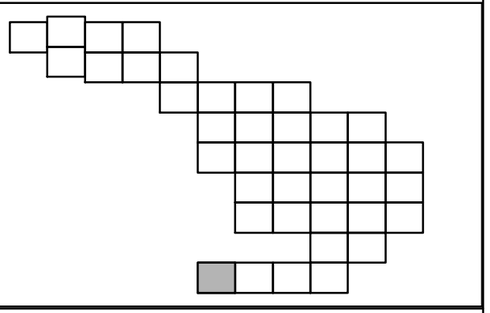

Occidental

MUSTANG ENGINEERING, L.P.
HOUSTON, TEXAS

Date: 02/26/2010	Area 7046
Project Number: 16179	16179-MUS-PIP-DWG-10-7046

\\gtgweb1\arcgisserver\Projects\Oxy\mxd-sections\Grid Layout.mxd

Feet
500 250 0 500 1,000 1,500

N

1 inch = 500 feet

Legend

- Water Wells
- Producing Wells
- Injection Wells
- Producing Lines
- Injection Lines
- Gathering Lines
- CO2 Trunk Line
- CO2 Lateral
- Residue Gas Line
- Fuel Gas Line
- Nitrogen Line
- Propane Line
- NGL
- Oil Line
- Water Line

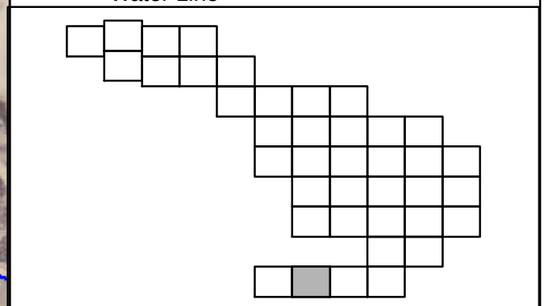

Occidental

MUSTANG ENGINEERING, L.P.
HOUSTON, TEXAS

Date: 02/26/2010	Area 7047
Project Number: 16179	16179-MUS-PIP-DWG-10-7047

\\gtgweb1\arcgisserver\Projects\Oxy\mxd-sections\Grid Layout.mxd

500 250 0 500 1,000 1,500 Feet

N

1 inch = 500 feet

Legend

- Water Wells
- Producing Wells
- Injection Wells
- Producing Lines
- Injection Lines
- Gathering Lines
- CO2 Trunk Line
- CO2 Lateral
- Residue Gas Line
- Fuel Gas Line
- Nitrogen Line
- Propane Line
- NGL
- Oil Line
- Water Line

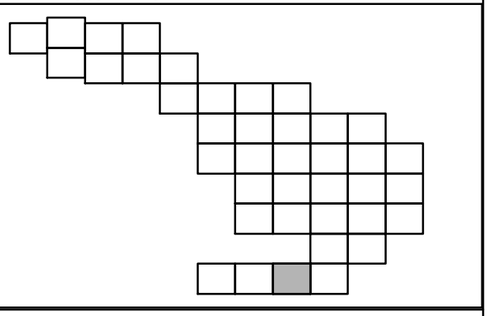

Occidental

MUSTANG ENGINEERING, L.P.
HOUSTON, TEXAS

Date: 02/26/2010	Area 7048
Project Number: 16179	16179-MUS-PIP-DWG-10-7048

\\gtgweb1\arcgisserver\Projects\Oxy\mxd-sections\Grid Layout.mxd

500 250 0 500 1,000 1,500 Feet

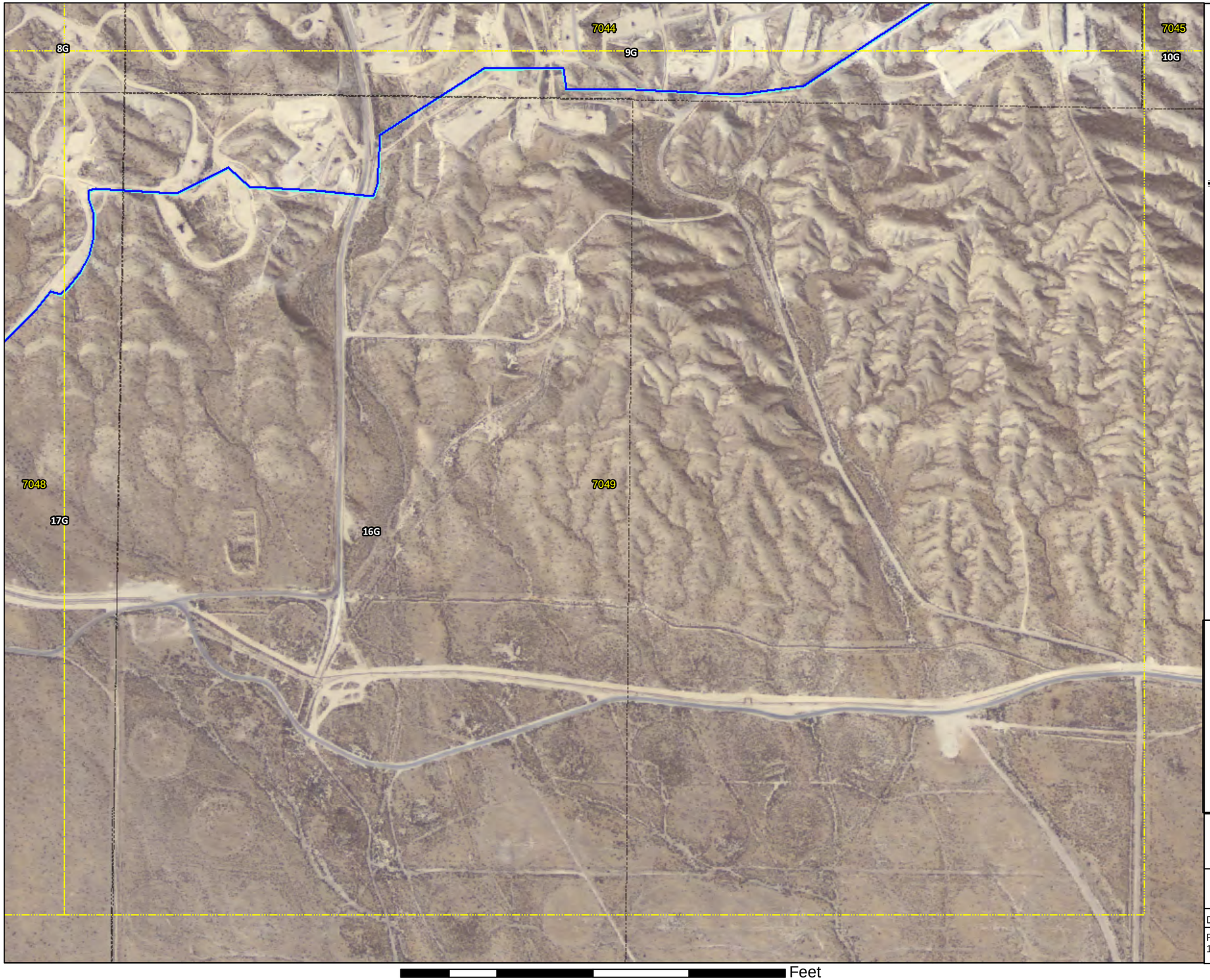

N

1 inch = 500 feet

Legend

- Water Wells
- Producing Wells
- Injection Wells
- Producing Lines
- Injection Lines
- Gathering Lines
- CO2 Trunk Line
- CO2 Lateral
- Residue Gas Line
- Fuel Gas Line
- Nitrogen Line
- Propane Line
- NGL
- Oil Line
- Water Line

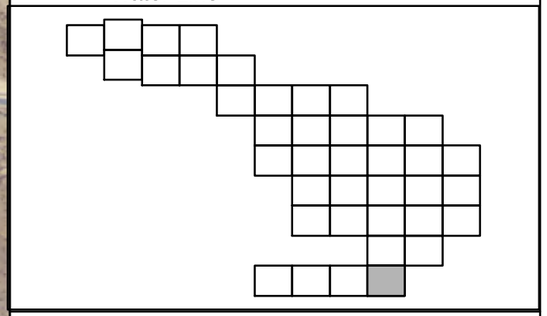

Occidental

MUSTANG ENGINEERING, L.P.
HOUSTON, TEXAS

Date: 02/26/2010	Area 7049
Project Number: 16179	16179-MUS-PIP-DWG-10-7049

\\gtgweb1\arcgisserver\Projects\Oxy\mxd-sections\Grid Layout.mxd

500 250 0 500 1,000 1,500 Feet