4204 | 16 SHEET 1

SCALE 1" = 100'

TRA 3170 3186

1988

810522

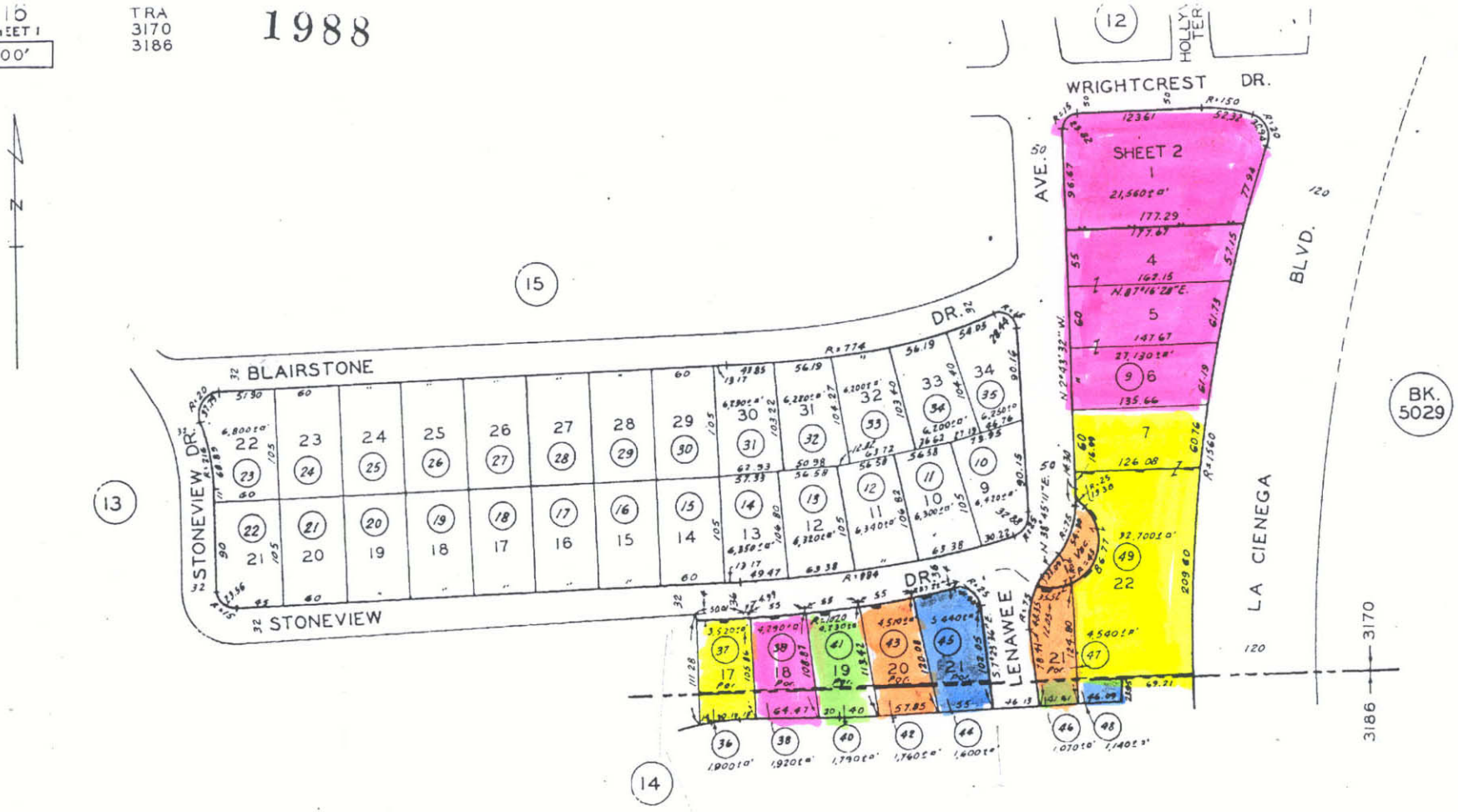

TRACT NO. 21302 M.B 586-30-33

TRACT NO. 22611 M.B 623-84-86

CONDOMINIUM TRACT NO. 36469 M. B. 1020-48-50

4204-016-009
4204-016-046
4204-016-047
4204-016-048
4204-016-049

4204-016-038, 039
4204-016-040, 041
4204-016-042, 043
4204-016-045, 044
4204-016-037, 036

FOR PREV. ASSM'T SEE: 4204 - 29 & 30

ASSESSOR'S MAP
COUNTY OF LOS ANGELES, CALIF.

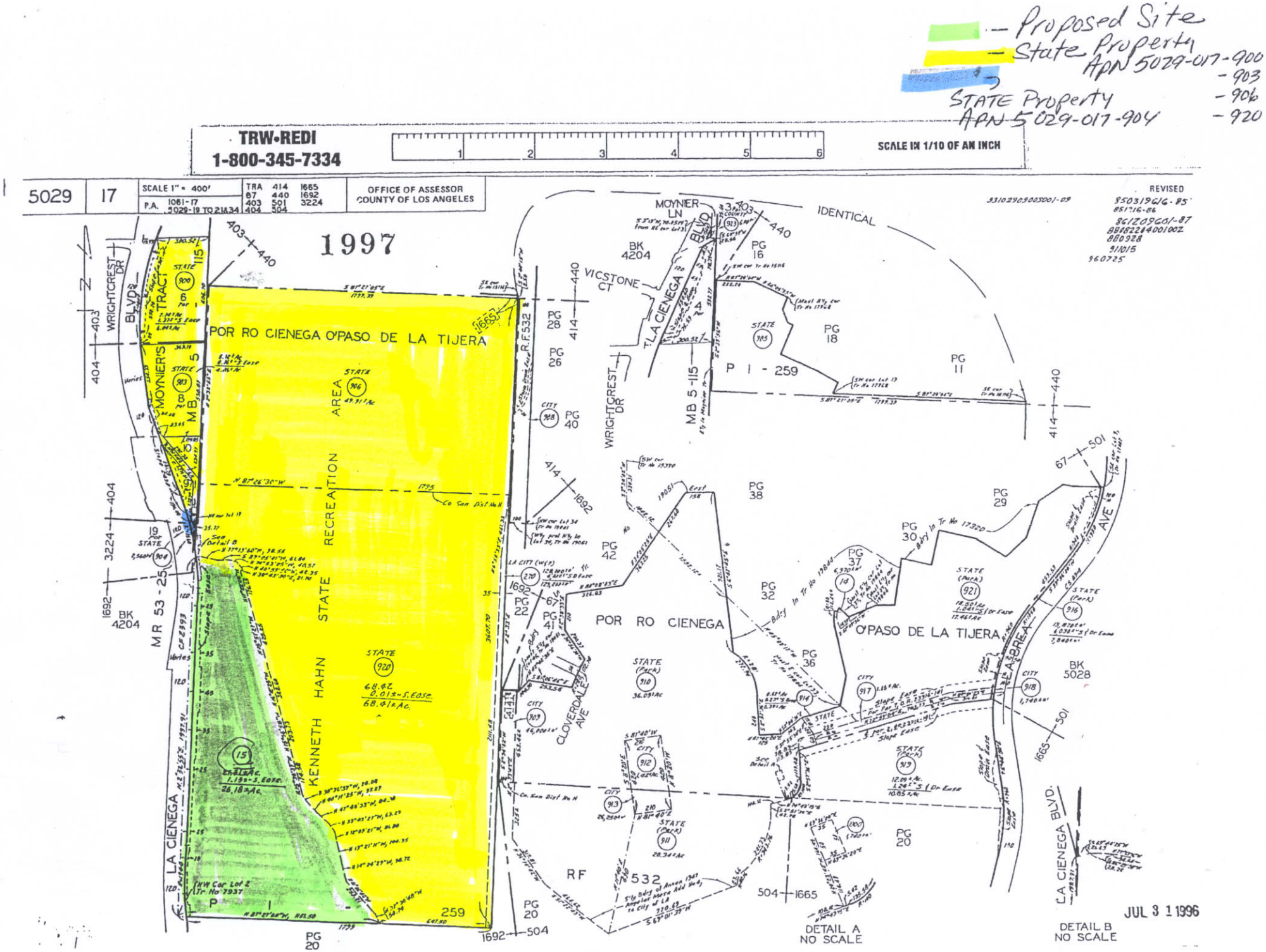

— Proposed Site
— State Property APN 5029-017-900
-903
-906
-920
STATE Property APN 5029-017-904
TRW•REDI
1-800-345-7334
SCALE IN 1/10 OF AN INCH
5029
17
SCALE 1" = 400'
P.A. 1061-17 5029-19 TO 21&34
TRA 414 1665
67 440 1692
403 501 3224
404 504
OFFICE OF ASSESSOR
COUNTY OF LOS ANGELES
1997
REVISED
POR RO CIENEGA O'PASO DE LA TIJERA
KENNETH HAHN STATE RECREATION AREA
MOYNIER'S TRACT
MB 5
MR 53-25
LA CIENEGA BLVD
WRIGHTCREST DR
MOYNIER LN
VICSTONE CT
IDENTICAL
P I - 259
RF 532
CLOVERDALE AVE
LA ABREA AVE
DETAIL A
NO SCALE
DETAIL B
NO SCALE
JUL 3 1 1996

5029 20

P.A. 1061 - 20
5029-21

214
692

OFFICE OF ASSESSOR
COUNTY OF LOS ANGELES

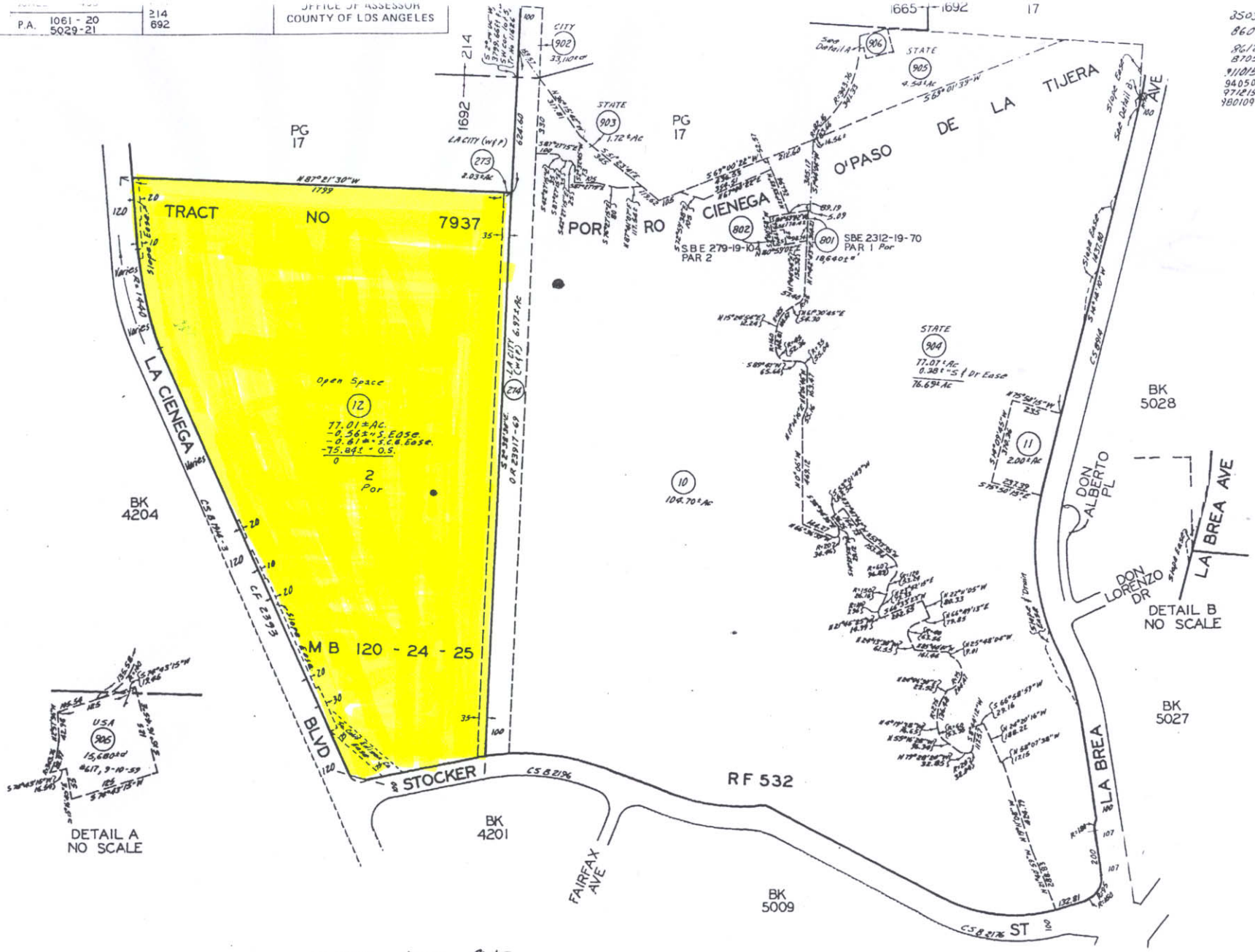

5029-020-012

4204 17

800'

861229
38020408013001

970221

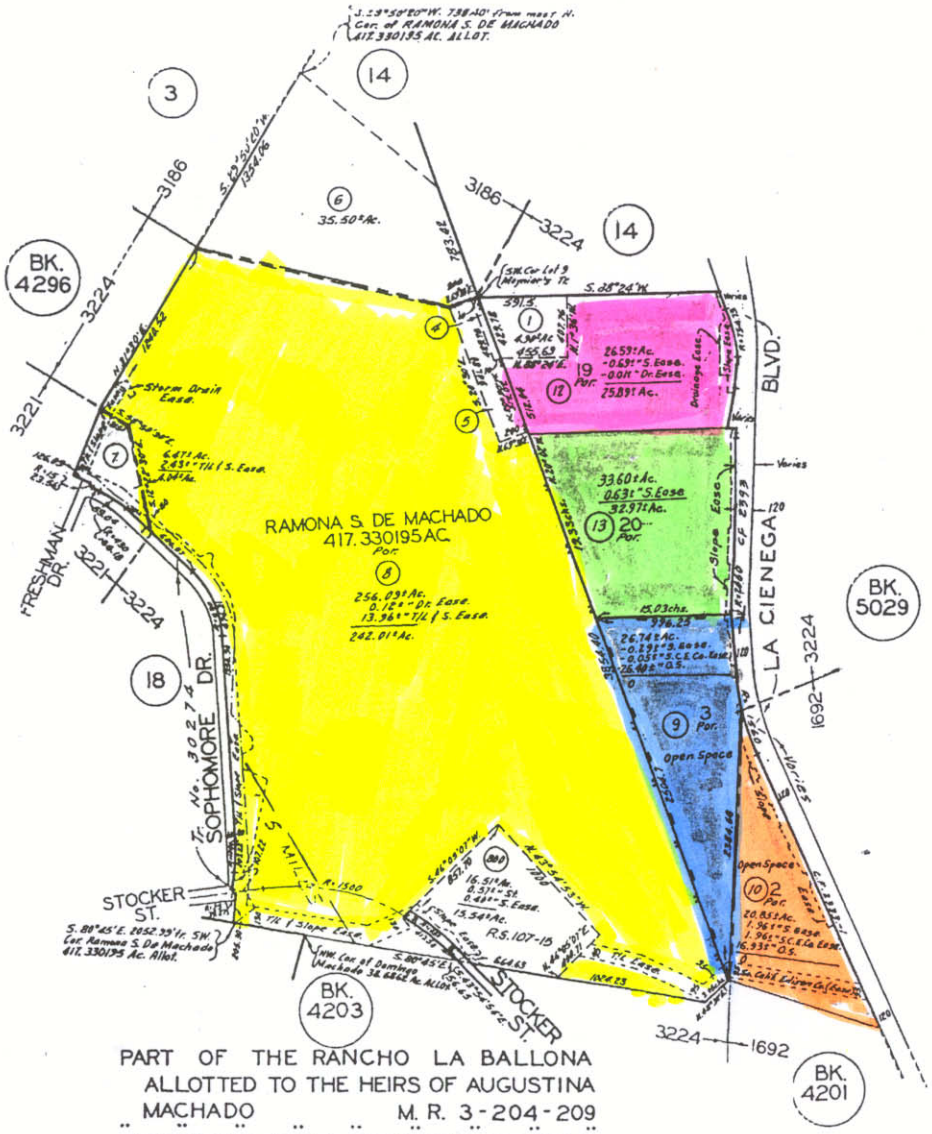

4204-017-008
4204-017-009
4204-017-010
4204-017-012
4204-017-013

PART OF THE RANCHO LA BALLONA
ALLOTTED TO THE HEIRS OF AUGUSTINA
MACHADO M. R. 3-204-209
" " " " " " " "
SUBDIVISION OF THE SOUTHERN PORTION
OF THE RANCHO RINCON DE LOS BUEYES
M. R. 53-25

TRACT NO. 7937 _ _ M. B. 120-24-25

1692
3186
3221
3224

1929-17
4204-17 TO 19

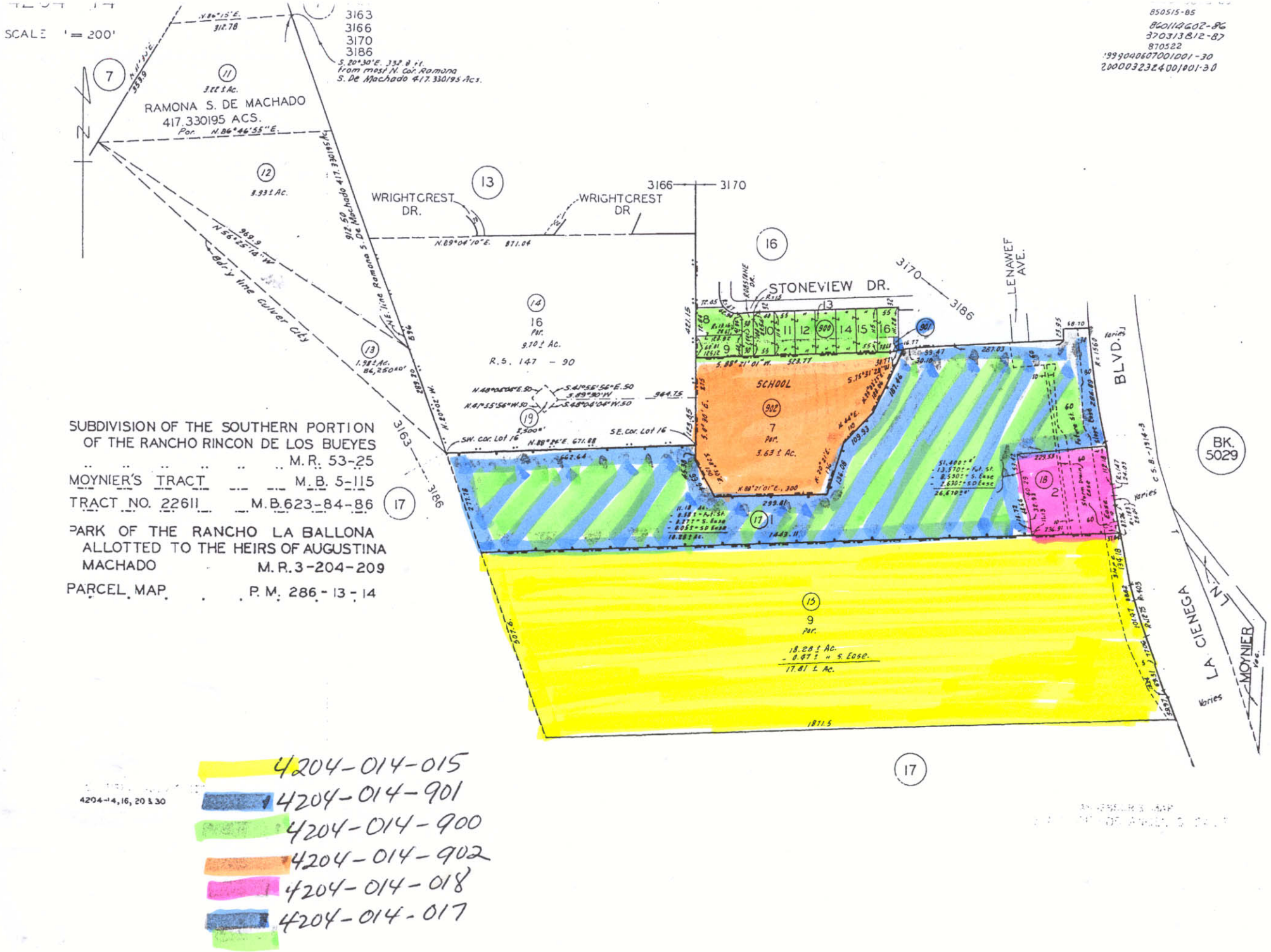
SCALE 1" = 200'
850515-85
860114602-86
870313812-87
870522
199904060700100 1-30
200003232400 1001-30
3163
3166
3170
3186
S. 20°30'E. 332.8 ft. from most N. Cor. Ramona S. De Machado 417.330195 Acs.
RAMONA S. DE MACHADO
417.330195 ACS.
Por. N.86°46'55"E.
WRIGHTCREST DR.
WRIGHTCREST DR
N.89°04'10"E. 871.04
STONEVIEW DR.
LENAWEF AVE.
BLVD.
SCHOOL
R.S. 147 - 90
SW. Cor. Lot 16
SE. Cor. Lot 16
Bdry line Culver City
N.E. line Ramona S. De Machado 417.330195 Ac.
BK. 5029
LA CIENEGA
MOYNIER
SUBDIVISION OF THE SOUTHERN PORTION OF THE RANCHO RINCON DE LOS BUEYES M.R. 53-25
MOYNIER'S TRACT M.B. 5-115
TRACT NO. 22611 M.B. 623-84-86
PARK OF THE RANCHO LA BALLONA ALLOTTED TO THE HEIRS OF AUGUSTINA MACHADO M.R. 3-204-209
PARCEL MAP P.M. 286-13-14
4204-014-015
4204-014-901
4204-014-900
4204-014-902
4204-014-018
4204-014-017
4204-14, 16, 20 & 30