CMP Roadways And Traffic Counts FY 99-00

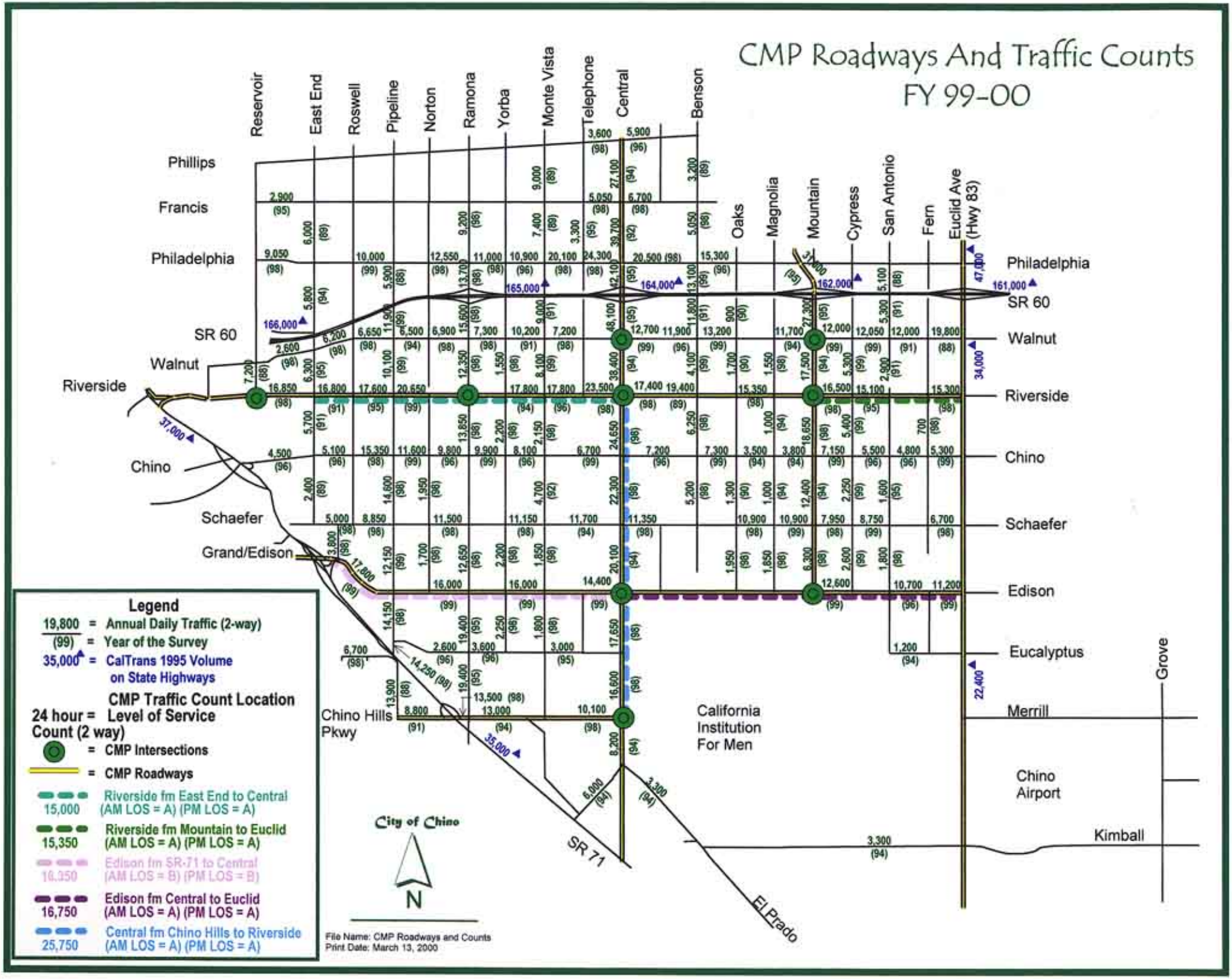

FY 99-00
Traffic Volume Census

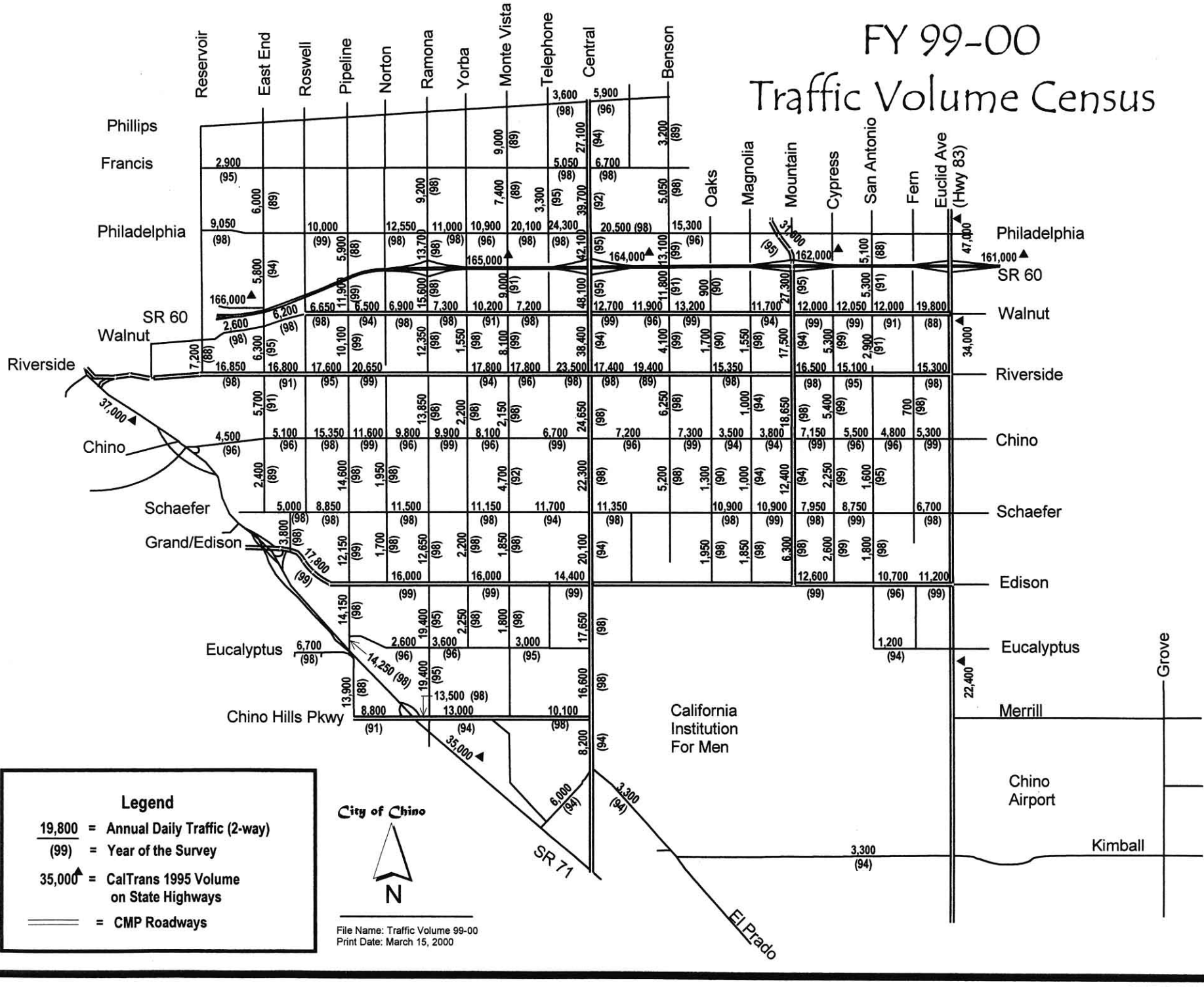

Truck Routes Effective September 1998

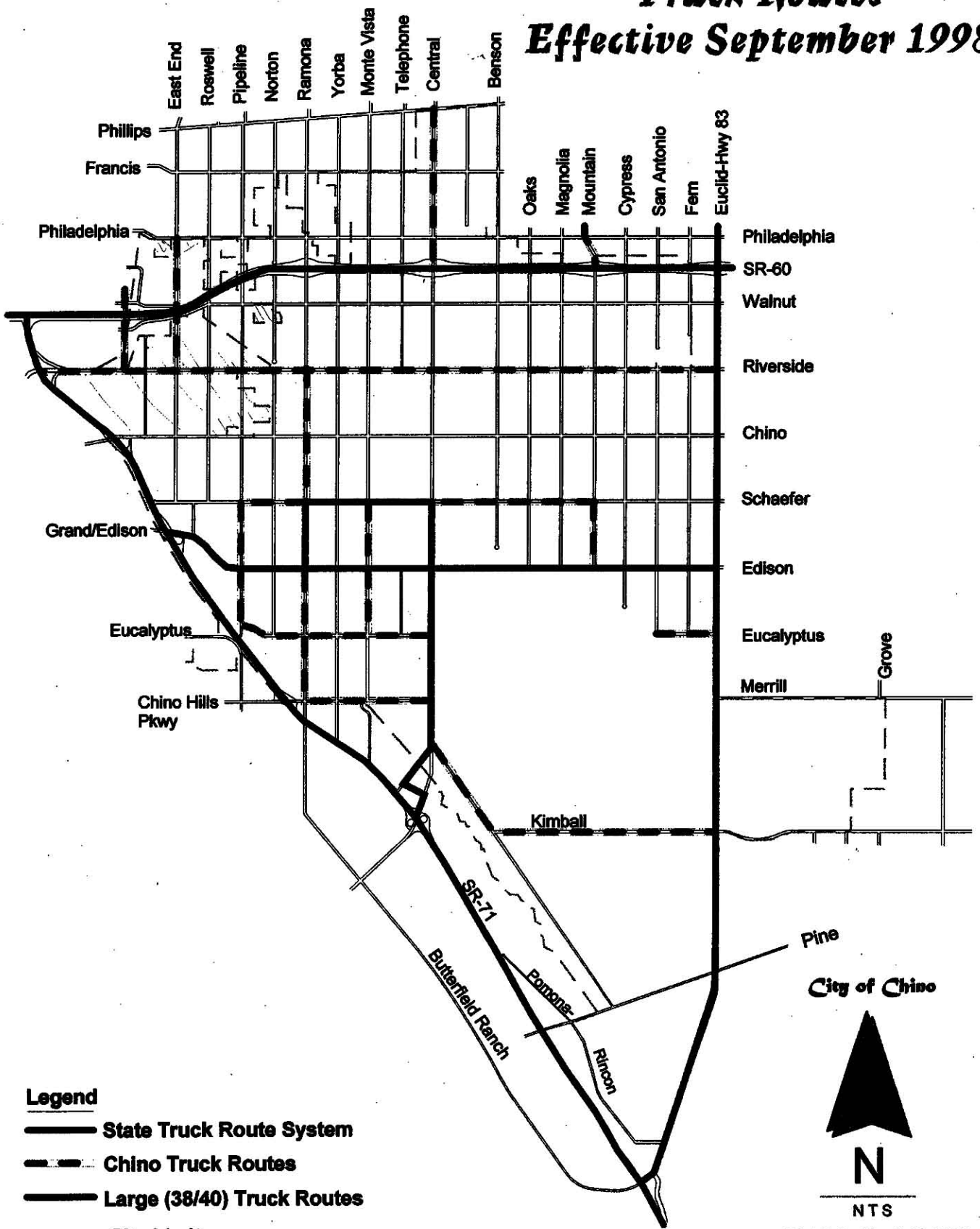

Print Date: March 16, 2000
File Name: Truck Routes

Table A-2 (Appendix A)

San Bernardino County CMP Intersection Level Of Service

							AM Peak Hour					PM Peak Hour			
Monitoring Responsibility	NS	EW	Jurisdiction (City or County)	Control Type	Last Count	Next Count	LOS CAPSSI	Cycle Length	Delay Sec	V/C	Count Agency	LOS CAPSSI	Cycle Length	Delay Sec	V/C
CalTrans	Central*	SR-60 (EB)*	Chino	Sig	Mar-91	1994	B	30	8	0.68	JHK	B	39	6	0.65
CalTrans	Central*	SR-60 (WB)*	Chino	Sig	Mar-91	1994	B	30	7	0.6	JHK	B	38	9	0.81
CalTrans	Euclid (SR-83)*	Riverside*	Ontairo	Sig	#91	1994	B	41	11	0.76	City	B	47	12	0.76
CalTrans	Euclid (SR-83)*	SR-71*	County	Sig	Apr-91	1992	D	96	31	0.92	JHK	B	78	10	0.44
CalTrans	Mountain*	SR-60 (EB)*	Chino	Sig	Mar-91	1994	B	30	10	0.65	JHK	B	52	10	0.76
CalTrans	Mountain*	SR-60 (WB)*	Chino	Sig	Mar-91	1994	B	32	5	0.78	JHK	B	27	6	0.84
CalTrans	SR-71*	Chino Hills Pkwy *	Chino	Sig	Apr-91	1994	D	79	28	0.88	JHK	C	57	16	0.69
CalTrans	SR-71*	Edison*	Chino	1-w Stop	-	-	DNA					DNA			
CalTrans	SR-71*	Grand*	Chino	Sig	-	-	DNA					DNA			
Chino	Central*	Chino Hills Pkwy *	Chino	Sig	Mar-91	1994	A	21	3	0.38	JHK	B	25	6	0.70
Chino	Central*	Edison*	Chino	Sig	-	-	DNA					DNA			
Chino	Central*	Riverside*	Chino	Sig	Mar-91	1992	CAPSSI	52	19	0.84	JHK	E	105	40	0.96
Chino	Central*	Walnut*	Chino	Sig	Jun-91	1994	B	40	11	0.52	City/JHK	C	69	24	0.84
Chino	Mountain*	Edison*	Chino	Sig	-	-	DNA					DNA			
Chino	Mountain*	Riverside*	Chino	Sig	Mar-91	1994	B	51	15	0.69	JHK	C	63	23	0.88
Chino	Mountain*	Walnut*	Chino	Sig	#91	1994	A	20	4	0.53	City	A	23	4	0.63
Chino	Ramona	Riverside*	Chino	Sig	Apr-91	1994	B	33	8	0.57	JHK	B	49	12	0.71
Chino	Reservoir*	Riverside*	Chino	1-w Stop	-	-	DNA					DNA			

Notes

* Identifies a CMP Roadway

** Identifies LOS F condition (with/without delay of 60 or more seconds) but with V/C of 1.00 or greater.

#91 Indicates traffic count is earlier than 1991.

"Monitoring Responsibility" Column: Identifies Agency responsible for monitoring LOS Levels.

"LOS CAPSSI" Column: Level of Service determined by the "Comprehensive Analysis Program for a Single Signalized Intersection" (CAPSSI) computer program.

"DNA" = Data not available.