*FIRST AMERICAN TITLE INSURANCE COMPANY*
*41690 ENTERPRISE CIRCLE NORTH*
*SUITE 108*
*TEMECULA, CALIFORNIA 92590*
*(909) 296-2930*

# PROPERTY OWNER CERTIFICATION (G)

I, LYSA LEE certify that on MARCH 8, 2001 the attached property owners list was prepared by FIRST AMERICAN TITLE pursuant to application requirements furnished by the City of RIVERSIDE Planning Department. Said list is a complete and true compilation of owner of the subject property and all other property owners within 500' feet of the property involved in the application and is based upon the latest equalized assessment rolls.

I further certify that the information filed is true and correct to the best of my knowledge; I understand that incorrect or erroneous information may be grounds for rejection or denial of the application.

NAME: LYSA LEE

TITLE/REGISTRATION: CUSTOMER SERVICE REP

PHONE NO.: 909 296-2930 (8:00a.m. - 5:00p.m.)

CASE NO: 666-320-014

DATE: MARCH 8, 2001

SIGNATURE: Lysa Lee
LYSA LEE

APN 666-320-007

EDWARD F. FAUST
PO BOX 40
LAKE ARROWHEAD CA 92352-0040

APN 666-320-008

EDWARD F. FAUST
PO BOX 40
LAKE ARROWHEAD CA 92352-0040

APN 666-320-009

EDWARD F. FAUST
PO BOX 40
LAKE ARROWHEAD CA 92352-0040

APN 666-320-013

W. NOBLE FREDERICK
41700 CORPORATE WAY
PALM DESERT CA 92260-1923

APN 666-320-014

WINTEC ENERY LTD
PO BOX 457
NORTH PALM SPRINGS CA 92258-0457

APN 666-320-015

FREDERICK W. & SARAH NELL NOBLE
PO BOX 457
NORTH PALM SPRINGS CA 92258-0457

APN 666-320-020

COUNTY FLOOD CONT RIVERSIDE
PO BOX 1033
RIVERSIDE CA 92502-1033

APN 666-320-026

ENERGY PROP PALM
PO BOX 457
NORTH PALM SPRINGS CA 92258-0457

APN 666-330-001

INDIAN AVENUE CO
3550 77TH ST
JACKSON HEIGHTS NY 11372-4531

APN 666-330-007

INDIAN AVENUE CO
3550 77TH ST
JACKSON HEIGHTS NY 11372-4531

APN 666-330-008

ROBERT WILSON MINER
PO BOX 346
NORTH PALM SPRINGS CA 92258-0346

APN 666-330-063

1995 I 10
320 PINE AVE STE 501
LONG BEACH CA 90802-2315

APN 666-330-064

1995 I 10
320 PINE AVE STE 501
LONG BEACH CA 90802-2315

APN 666-330-078

J G BURKE CORP
PO BOX 248
HUBBARD OH 44425-0248

APN 666-391-001

I 10 BUSINESS PARK
1221 W COAST HWY APT 117
NEWPORT BEACH CA 92663-5051

APN 666-391-002

I 10 BUSINESS PARK
1221 W COAST HWY APT 117
NEWPORT BEACH CA 92663-5051

APN 666-392-003

INDUSTRIAL INVESTORS
198 GREEN MOUNTAIN DR
PALM DESERT CA 92211-3291

APN 666-392-004

WILDCAT
77570 SPRINGFIELD LN STE C
PALM DESERT CA 92211-0473

APN 666-392-005

INDIAN EYE 10 LTD
77570 SPRINGFIELD LN STE C
PALM DESERT CA 92211-0473

APN 666-392-008

INDUSTRIAL INVESTORS
198 GREEN MOUNTAIN DR
PALM DESERT CA 92211-3291

APN 666-401-003

INDUSTRIAL INVESTORS
198 GREEN MOUNTAIN DR
PALM DESERT CA 92211-3291

APN 666-401-004

DAVID & CAROL FLUKE
254 BOULDER ST
NEVADA CITY CA 95959-2634

APN 666-401-008

INDUSTRIAL INVESTORS
198 GREEN MOUNTAIN DR
PALM DESERT CA 92211-3291

APN 666-401-009

DERMODY FAMILY LP II
PO BOX 7098
RENO NV 89510-7098

APN 666-402-001

SANFORD & VERA BARTH
5125 RENAISSANCE AVE UNIT D
SAN DIEGO CA 92122-5575

APN 666-402-002

SANFORD & VERA BARTH
5125 RENAISSANCE AVE UNIT D
SAN DIEGO CA 92122-5575

APN 666-402-003

SANFORD & VERA BARTH
5125 RENAISSANCE AVE UNIT D
SAN DIEGO CA 92122-5575

APN 666-402-004

SANFORD & VERA BARTH
5125 RENAISSANCE AVE UNIT D
SAN DIEGO CA 92122-5575

APN 666-402-005

LOIS J. LEICHTFRIED
1041 N PASS AVE
BURBANK CA 91505-2437

APN 666-402-006

SANFORD & VERA BARTH
5125 RENAISSANCE AVE UNIT D
SAN DIEGO CA 92122-5575

APN 666-402-007

WILDCAT
77570 SPRINGFIELD LN STE C
PALM DESERT CA 92211-0473

APN 666-411-001

I 10 BUSINESS PARK
1221 W COAST HWY APT 117
NEWPORT BEACH CA 92663-5051

APN 666-411-002

I 10 BUSINESS PARK
1221 W COAST HWY APT 117
NEWPORT BEACH CA 92663-5051

APN 666-411-003

PAC WEST GROUP INC
27740 JEFFERSON AVE STE 200
TEMECULA CA 92590-2698

APN 668-400-007

SOUTHERN CALIFORNIA EDISON CO
PO BOX 800
ROSEMEAD CA 91770-0800

APN 668-400-008

FREDERICK W NOBLE INC
41700 CORPORATE WAY STE D
PALM DESERT CA 92260-1923

APN 668-400-011

COUNTY FLOOD CONT RIVERSIDE
PO BOX 1033
RIVERSIDE CA 92502-1033

APN 668-411-008

COUNTY FLOOD CONT RIVERSIDE
PO BOX 1033
RIVERSIDE CA 92502-1033

APN 668-411-010

FREDERICK W NOBLE INC
41700 CORPORATE WAY STE D
PALM DESERT CA 92260-1923

APN 669-050-003

669 USA
US DEPT OF INTERIOR
WASHINGTON DC 21401

APN 669-060-004

ROBERT W. MINER
PO BOX 346
NORTH PALM SPRINGS CA 92258-0346

APN 669-060-008

SOUTHERN CALIFORNIA GAS CO
101 ASH ST
SAN DIEGO CA 92101-3017

666-32 T.C.A. 6185 N² SEC.15 T.3S. R.4E.

THIS MAP IS FOR ASSESSMENT PURPOSES ONLY

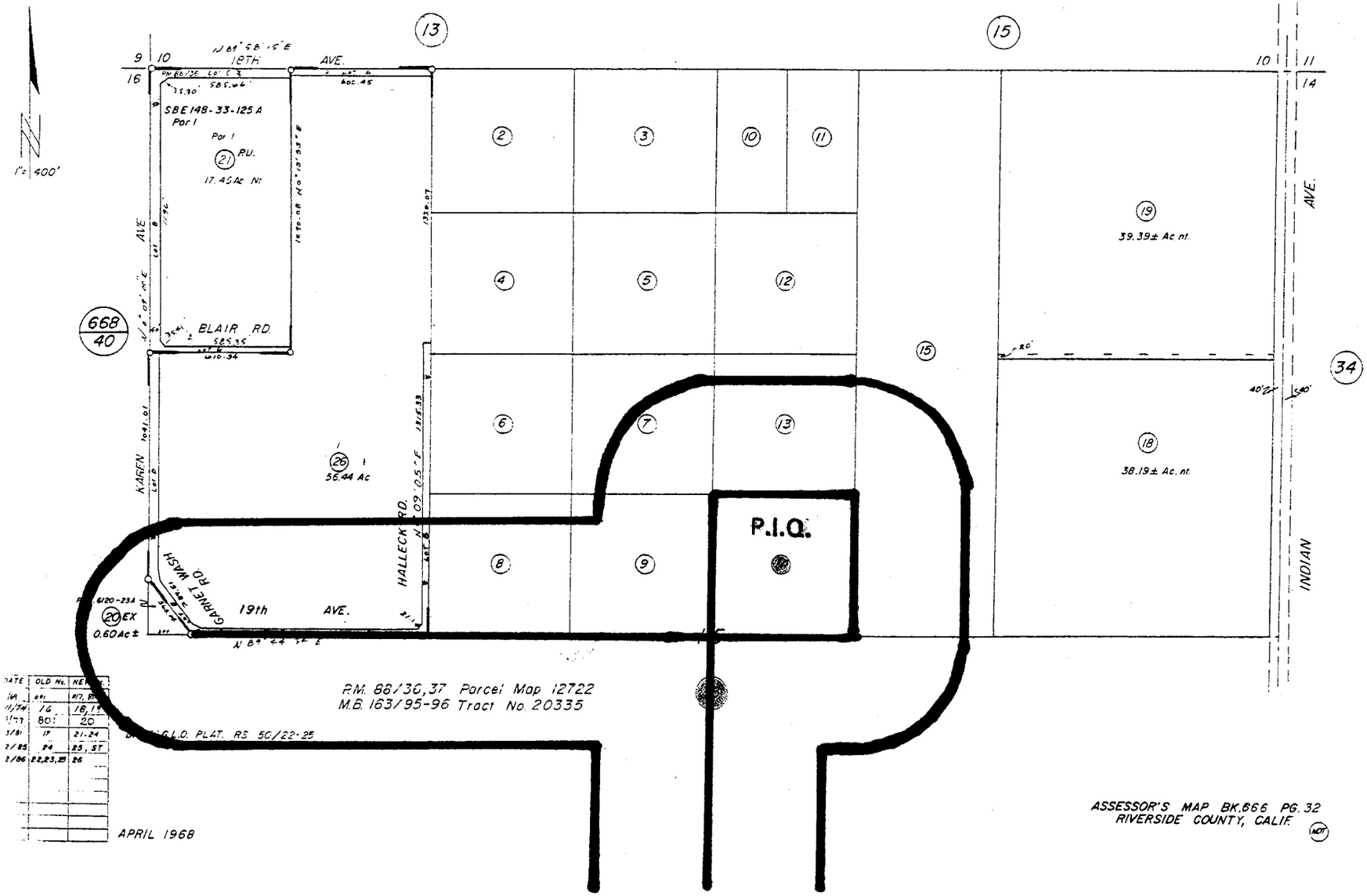


| DATE | OLD No. | NEW |
|---|---|---|
| 1/4 | 691 | 417, 8 |
| 11/74 | 16 | 18, 19 |
| 1/77 | 80 | 20 |
| 3/81 | 17 | 21-24 |
| 2/85 | 24 | 25, ST |
| 2/86 | 22,23,25 | 26 |

APRIL 1968

ASSESSOR'S MAP BK.666 PG. 32
RIVERSIDE COUNTY, CALIF.

666-37

T. C. A. 6175, 6185, 6191, 6197, 061-051, 061-090, 061-103, 061-105, 061-109, 061-110, 061-113, 061-123, 061-124, 061-125, 061-126, 061-127, 061-156, 061-157

S2 SEC. 15, Por. SEC. 22, T.3S. R4E.

THIS MAP IS FOR ASSESSMENT PURPOSES ONLY

1" = 400'

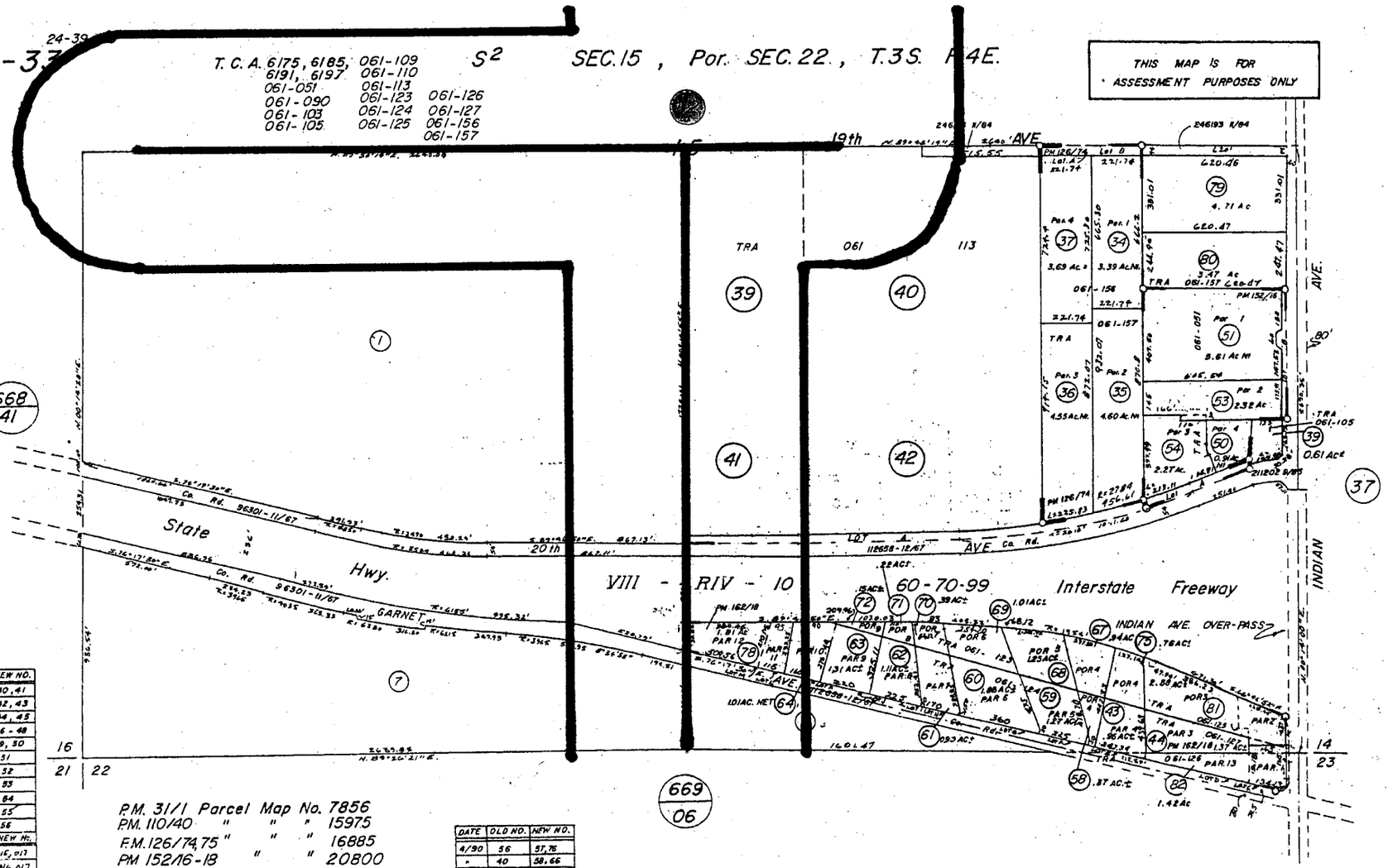


| DATE | OLD NO. | NEW NO. |
|---|---|---|
| 3-87 | 9 | 40,41 |
| " | 10 | 42,43 |
| " | 11 | 44,45 |
| 9/88 | 31 | 46-48 |
| " | 32 | 49,50 |
| 11/89 | 28,46 | 51 |
| " | 48,49 | 52 |
| 2/90 | 47 | 53 |
| " | 52 | 54 |
| 4/90 | 21,42,45 | 55 |
| " | 12,14 | 56 |
| DATE | OLD NO. | NEW NO. |
| 11/14 | 005 | 016,017 |
| " | 006 | 016,017 |
| 2/73 | Sr Hwy | 21 |
| 2/77 | 2,19,20 | 22 |
| " | 22 | 23-26 |
| 6/81 | 5 | 27,28 |
| 9/82 | 4 | 29,30 |
| 11/82 | 26 | 31-33 |
| 2/83 | 33 | 34-37 |
| 3/85 | 30 | 37 |
| " | 25 | 39,37 |

P.M. 31/1 Parcel Map No. 7856
P.M. 110/40 " " " 15975
P.M. 126/74,75 " " " 16885
PM 152/16-18 " " 20800

DATA: G.L.O. PLAT, Co. Rd. Maps, State Hwy. Maps
RS 14/20
LLA 2224
LLA 2998 CPM 730
PM 377
PM 162/18-23 Parcel Map No. 21921

| DATE | OLD NO. | NEW NO. |
|---|---|---|
| 4/90 | 56 | 57,76 |
| " | 40 | 58,66 |
| " | 41 | 67,72 |
| " | 55 | 73,75 |
| 1/91 | 24,38 | 77 |
| 1/91 | 23,77 | Pge.39-42 |
| " | " | |
| 6-91 | 65,66 | 78 |
| 4-92 | 29,27 | 79,80 |
| 8/93 | 75,74 | 81 |
| " | 76,57 | 82 |

JUL 30 1993

ASSESSOR'S MAP BK. 666 PG. 33
RIVERSIDE COUNTY, CALIF.

**666-39** T.R.A. 061-113

666-33

POR. SE. 1/4 SEC. 15, T. 3S. R. 4E.

THIS MAP IS FOR ASSESSMENT PURPOSES ONLY.

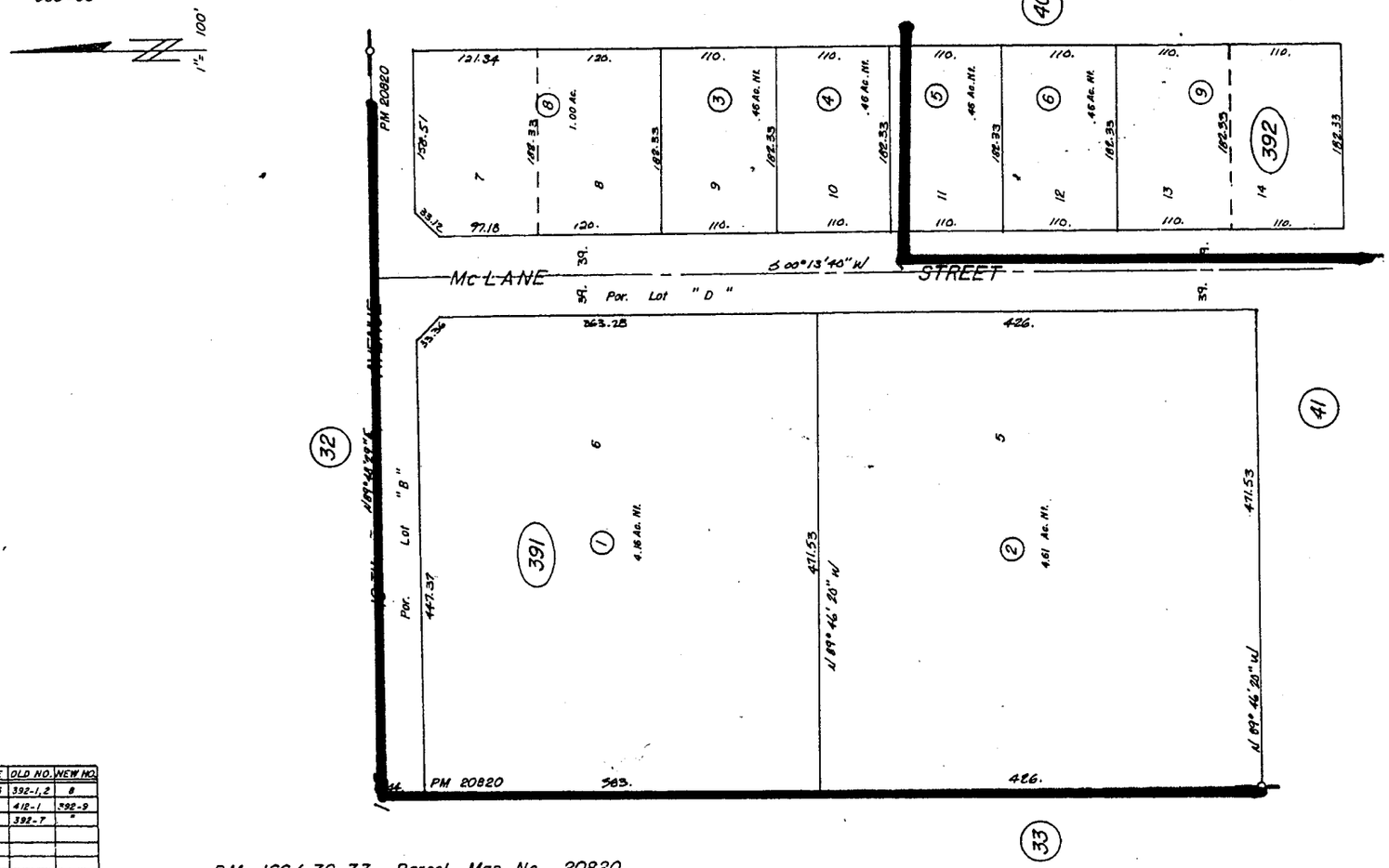


| DATE | OLD NO. | NEW NO. |
|---|---|---|
| 3/95 | 392-1,2 | 8 |
| " | 412-1 | 392-9 |
| " | 392-7 | " |

P.M. 166/ 70-73 Parcel Map No. 20820

ASSESSOR'S MAP BK. 666 PG. 39
RIVERSIDE COUNTY, CALIF. APR 10 1995

JAN. 1991 STP

SCALE IN 1/10 OF AN INCH

**666-40** T.R.A. 011-094
666-33

POR. SE. 1/4 SEC. 15, T.3S. R.4E.

THIS MAP IS FOR ASSESSMENT PURPOSES ONLY.

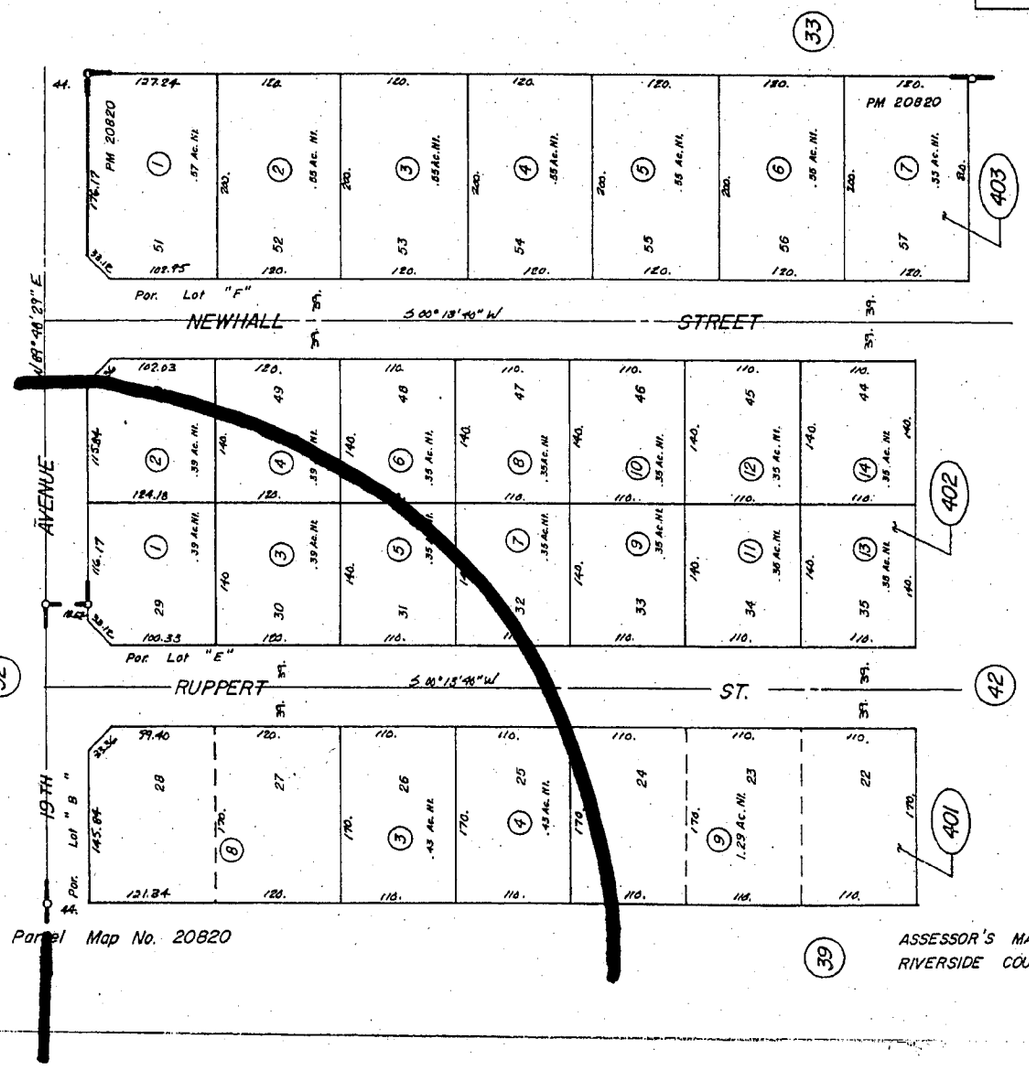


| DATE | OLD NO. | NEW NO. |
|---|---|---|
| 3/95 | 401-1,6 | 8 |
| 11/95 | 401-3,6,7 | 9 |

P.M. 166/70-73 Parcel Map No. 20820

JAN. 1991 STP

ASSESSOR'S MAP BK. 666 PG. 40
RIVERSIDE COUNTY, CALIF.

NOV 30 1995

**666-41** T.R.A. 061-113

666-33

1" = 100'

POR. SE. 1/4 SEC. 15, T.3S. R.4E.

THIS MAP IS FOR ASSESSMENT PURPOSES ONLY.

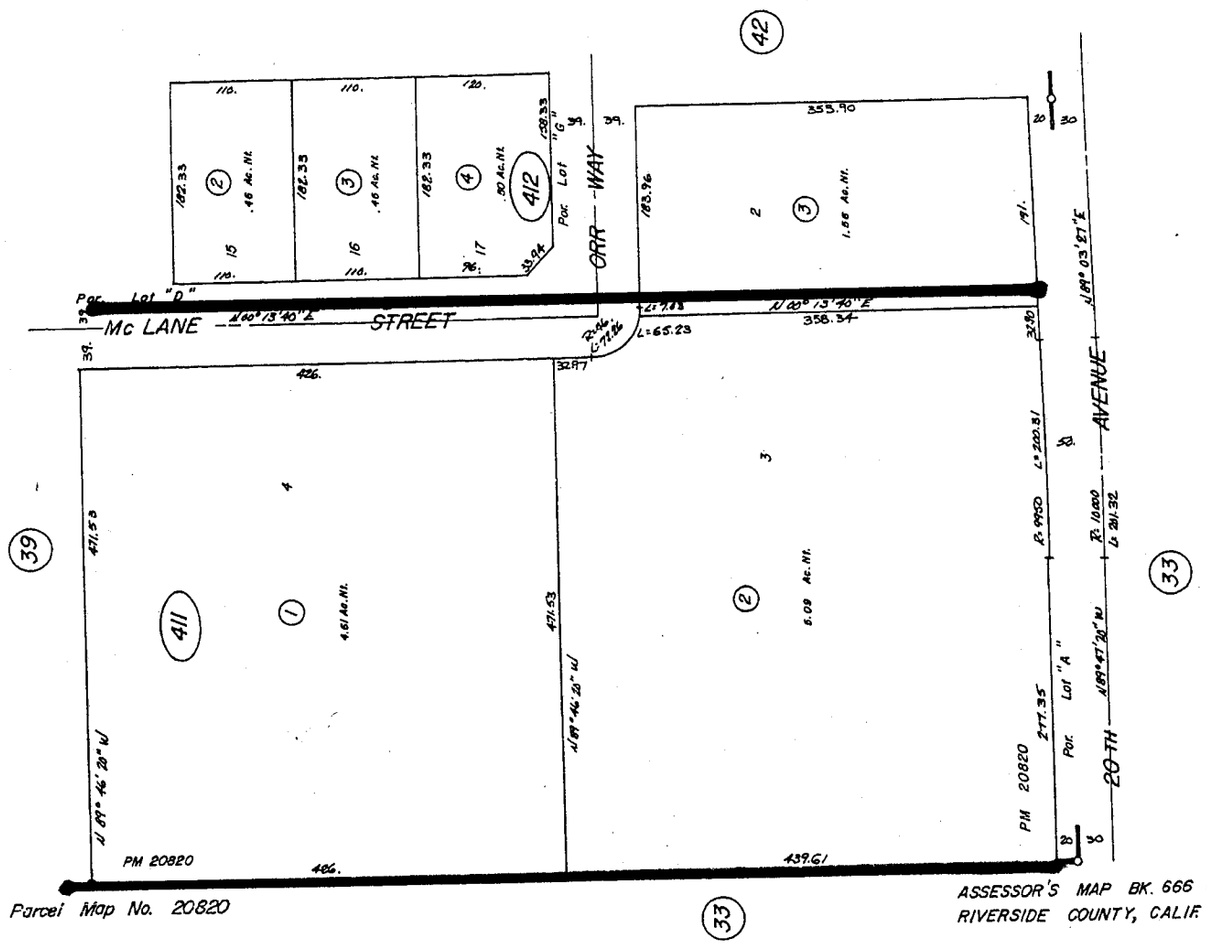


| DATE | OLD NO. | NEW NO. |
|---|---|---|
| 3/95 | 412-1 | Pg. 39 |

P.M. 166/70-73 Parcel Map No. 20820

JAN. 1991 STP

ASSESSOR'S MAP BK. 666 PG. 41
RIVERSIDE COUNTY, CALIF. APR 10 1995

668-40

T.C.A. 5185

N 2 SEC. 16 T. 3 S.R. 4 E.

THIS MAP IS FOR ASSESSMENT PURPOSES ONLY

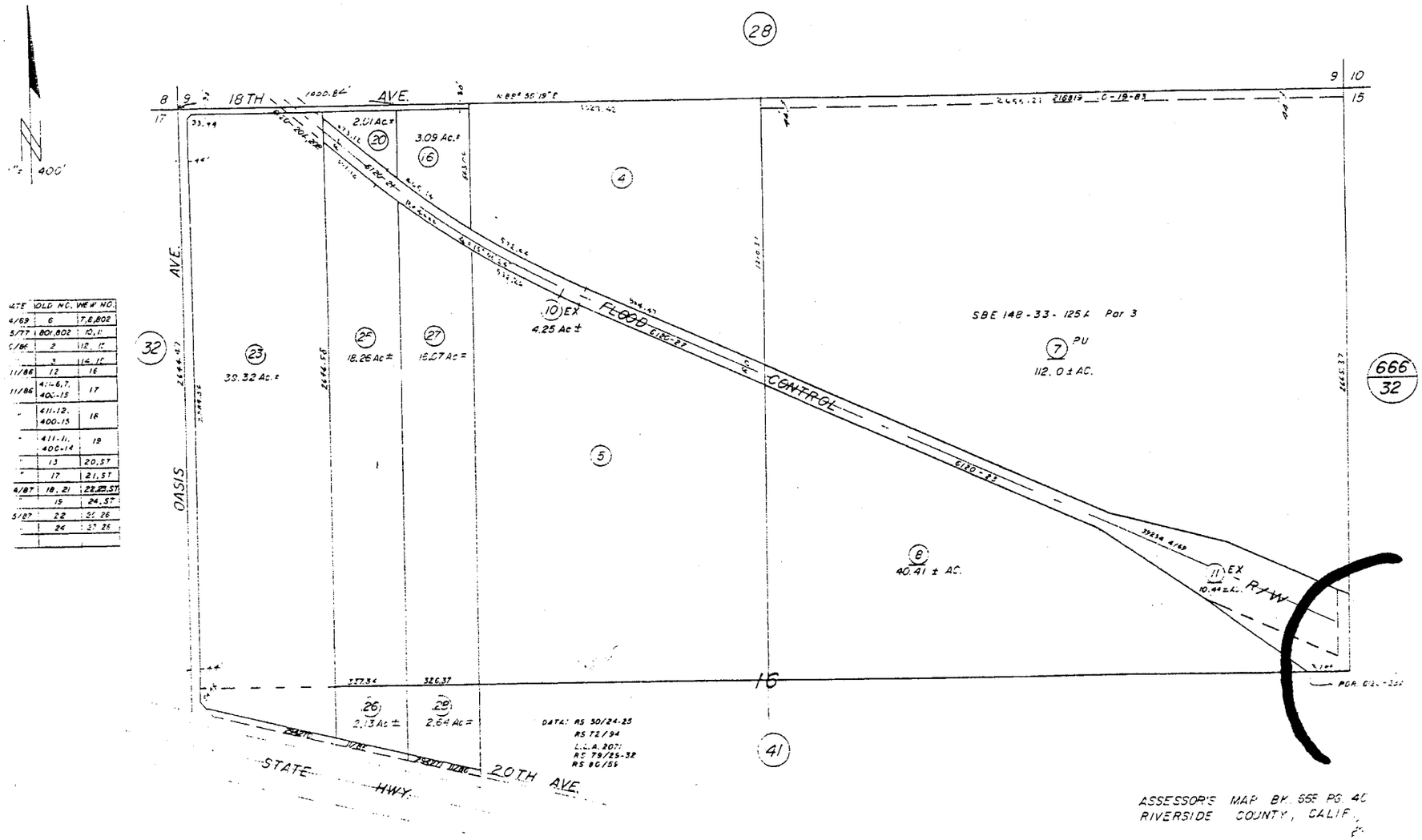


| DATE | OLD NO. | NEW NO. |
|---|---|---|
| 4/69 | 6 | 7,8,802 |
| 5/77 | 801,802 | 10,11 |
| 6/86 | 2 | 12, 13 |
| | 3 | 14, 15 |
| 11/86 | 12 | 16 |
| 11/86 | 411-6,7, 400-15 | 17 |
| " | 411-12, 400-15 | 18 |
| " | 411-11, 400-14 | 19 |
| " | 13 | 20,ST |
| " | 17 | 21,ST |
| 4/87 | 18, 21 | 22,23,ST |
| | 15 | 24,ST |
| 5/87 | 22 | 25, 26 |
| | 24 | 27, 28 |

ASSESSOR'S MAP BK. 668 PG. 40
RIVERSIDE COUNTY, CALIF.

APRIL 1969

668-41

T. C. A. 6175, 6185

S 2 SEC. 16 T. 3 S. R. 4 E.

THIS MAP IS FOR ASSESSMENT PURPOSES ONLY

1" = 400'

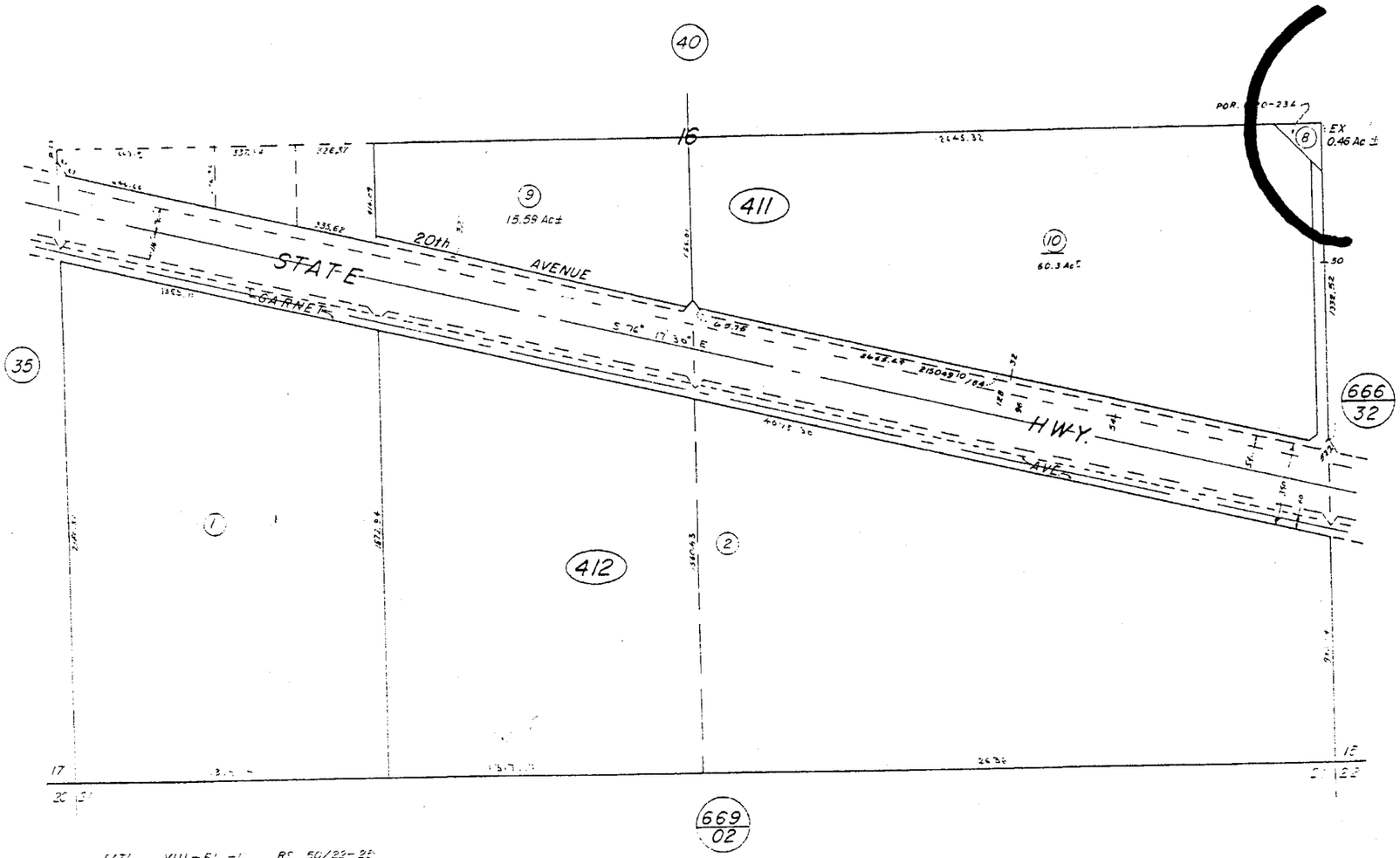


| DATE | OLD NO. | NEW NO. |
|---|---|---|
| 4/69 | 4 | 5, 80 |
| 3/74 | STATE HWY | 411-7 |
| 5/77 | 80 | 8 |
| 5/84 | 411-3 | 5, 57 |
| 12-84 | 411-5 | 10, 51 |
| 7/86 | 411-2 | 11, 12 |
| 11/86 | 411-6,7 | PG. 40 |
| " | 411-11,12 | PG. 40 |

DATA VIII-R1-4 RS 50/23-25
R.S. 79/29-32

ASSESSOR'S MAP BK. 668 PG. 4
RIVERSIDE COUNTY, CALIF.

APRIL 1968

669-05 T. C. A. 6104, 6105, 6173 NW4 SEC. 22 T. 3 S. R. 4 E.

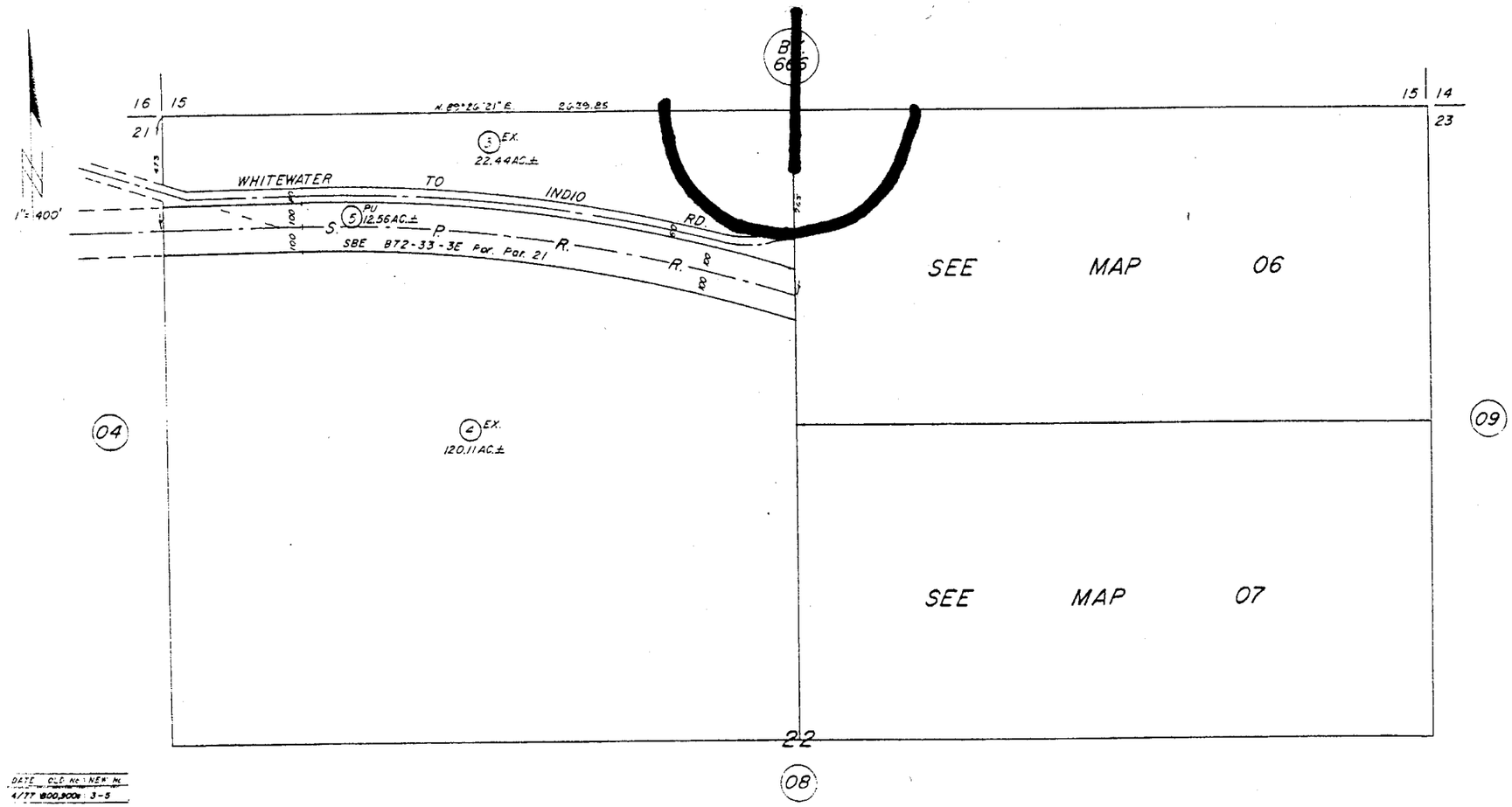


| DATE | OLD NO. | NEW NO. |
|---|---|---|
| 4/77 | 800,900s | 3-5 |

DATA: G.L.O. Plat, S. P. R.R. R/W Maps, Co. Rd. Dept R/W Maps, Co Survey Map 33-N, Road Abstract 579 (1910.)
R.S. 75/69

JUNE 1966

ASSESSOR'S MAP BK. 669 PG. 05
RIVERSIDE COUNTY, CALIF.
(NOT)

1-800-345-7334

669-06

24-41-5

T.C.A. 011-081
011-082
011-088
011-092

Por. N2 NE4 SEC. 22 T.3S. R.4E.

666/33

THIS MAP IS FOR ASSESSMENT PURPOSES ONLY

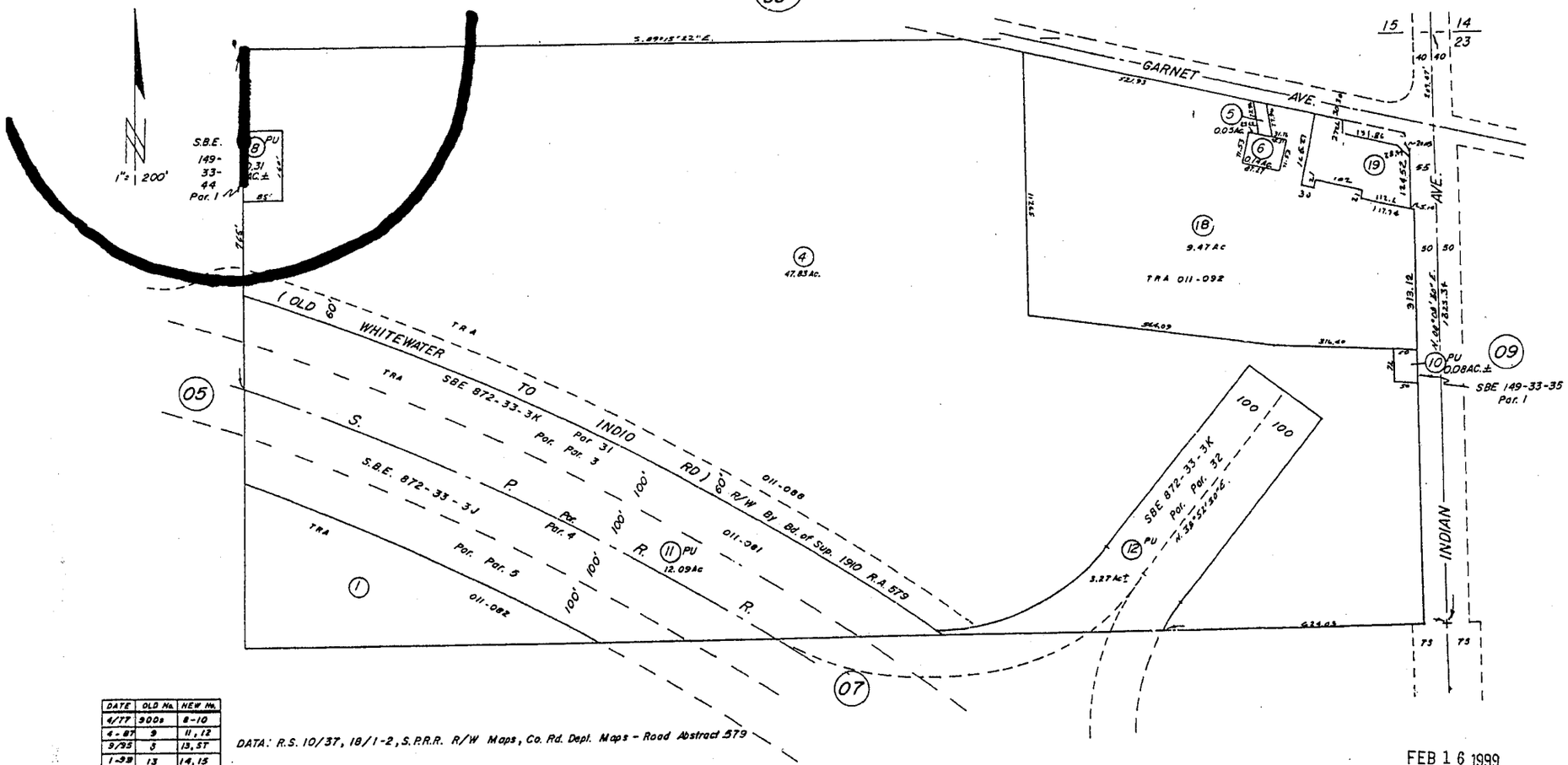


| DATE | OLD No. | NEW No. |
|---|---|---|
| 4/77 | 9005 | 8-10 |
| 4-87 | 9 | 11, 12 |
| 9/95 | 3 | 13, 57 |
| 1-98 | 13 | 14, 15 |
| " | 7 | 16, 17 |
| " | 15, 16 | 18 |
| " | 14, 17 | 19 |

DATA: R.S. 10/37, 18/1-2, S.P.R.R. R/W Maps, Co. Rd. Dept. Maps - Road Abstract 579

FEB 16 1999

ASSESSOR'S MAP BK.669 PG.06
RIVERSIDE COUNTY, CALIF.