Legend:

Proposed Facilities:

- Plant Site
- L-Line Interconnection
- IID Midway Interconnection
- Production Well Pad
- Injection Well Pad
- Production Well Line
- Injection Well Line

L-#, M-#

- Milepost

Existing Facilities:

- L-Line
- IID Midway Station

OVERVIEW MAP:

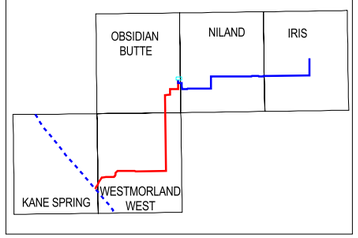

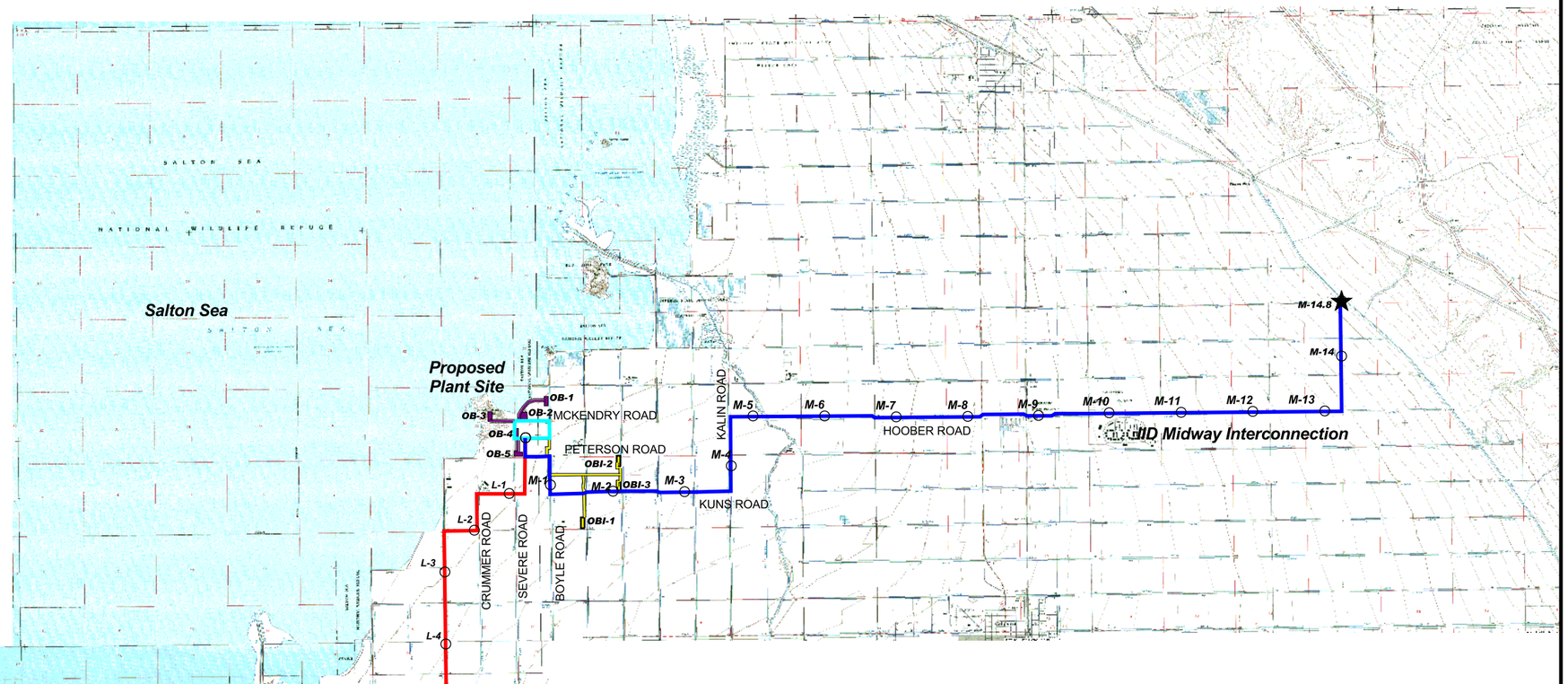

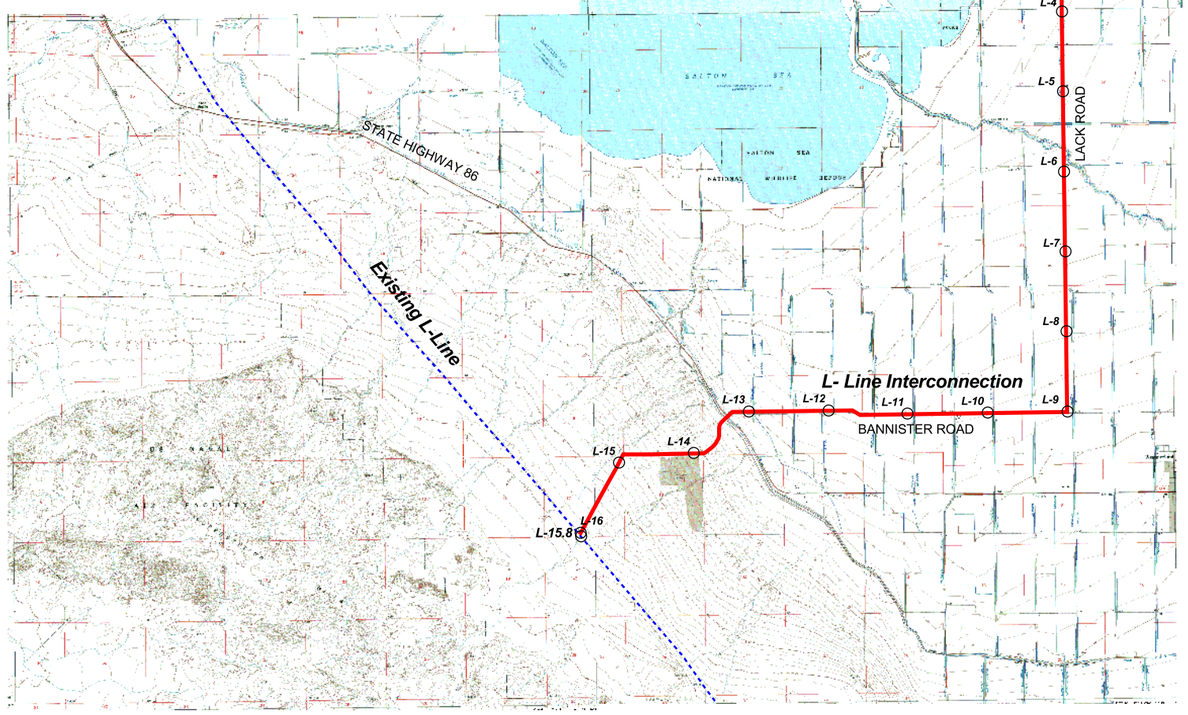

SOURCES: USGS 7.5 Minute Quads (Niland, Obsidian Butte, Westmoreland, Kane Spring, and Iris), Imperial Irrigation District (proposed transmission lines), TIGER (existing transmission lines).

SALTON SEA UNIT 6
PROJECT AREA MAP

URS

5000 0 5000 10000 Feet

SCALE: 1" = 10,000' (1:120,000)

CHECKED BY:	DATE: 7-15-02	FIG NO:
PM: PM	PROJ. NO: 58-00161046.03	3.1-2

G:\gis\projects\58\00161046\aprs\proj_site_quad_no86line.apr