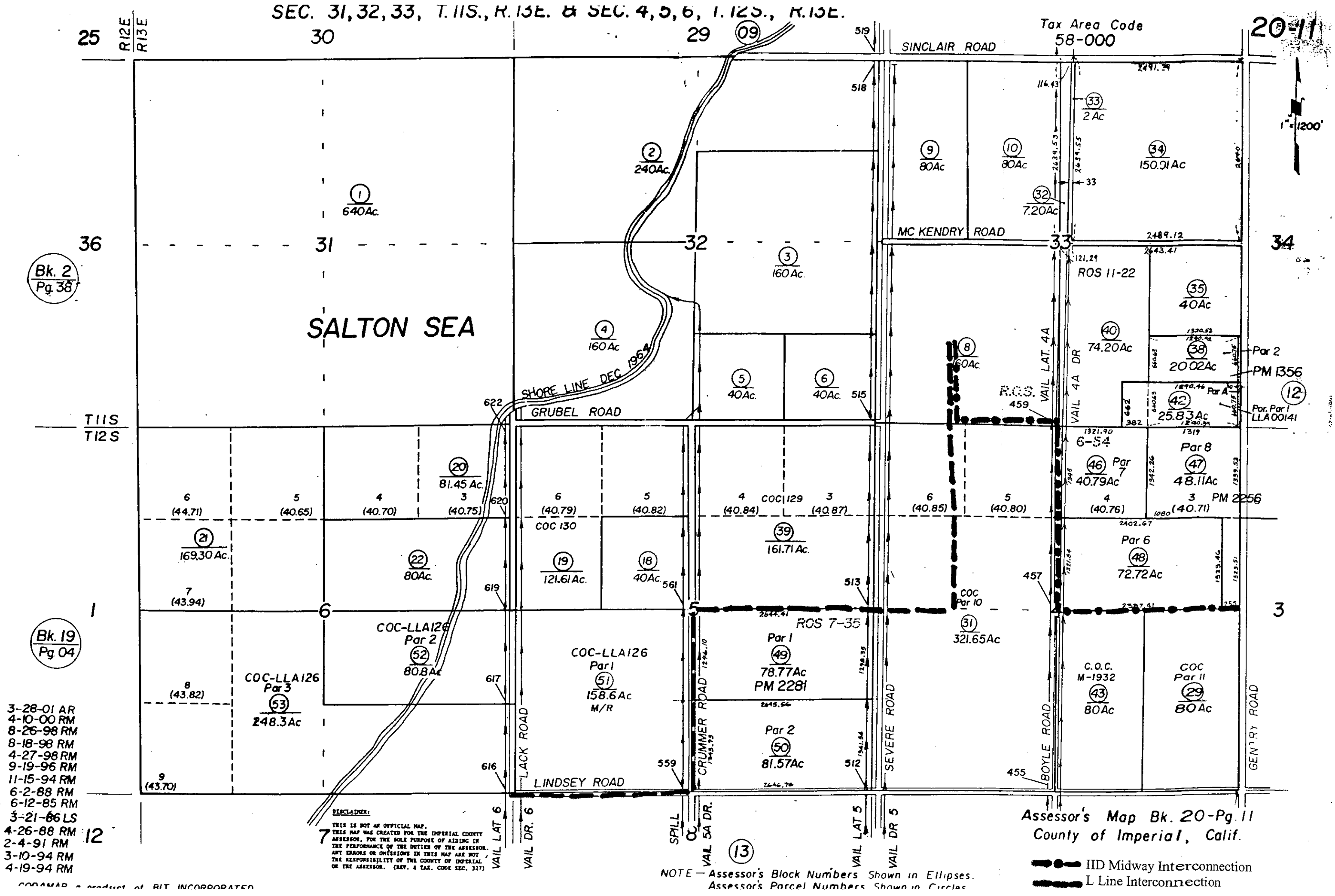
SEC. 31, 32, 33, T. 11S., R. 13E. & SEC. 4, 5, 6, T. 12S., R. 13E.
20-11
Tax Area Code 58-000
SINCLAIR ROAD
MC KENDRY ROAD
GRUBEL ROAD
LINDSEY ROAD
SALTON SEA
SHORE LINE DEC 1964
ROS 11-22
ROS 7-35
R.O.S. 459
VAIL LAT. 4A
VAIL 4A DR
VAIL LAT 6
VAIL DR. 6
SPILL
VAIL 5A DR.
VAIL LAT 5
VAIL DR 5
LACK ROAD
CRUMMER ROAD
SEVERE ROAD
BOYLE ROAD
GENTRY ROAD
COC 130
COC 129
COC-LLA126 Par 2
COC-LLA126 Par 1
COC-LLA126 Par 3
COC Par 10
COC Par 11
C.O.C. M-1932
Bk. 2 Pg. 38
Bk. 19 Pg. 04
1" = 1200'
3-28-01 AR
4-10-00 RM
8-26-98 RM
8-18-98 RM
4-27-98 RM
9-19-96 RM
11-15-94 RM
6-2-88 RM
6-12-85 RM
3-21-86 LS
4-26-88 RM
2-4-91 RM
3-10-94 RM
4-19-94 RM
DISCLAIMER:
THIS IS NOT AN OFFICIAL MAP.
THIS MAP WAS CREATED FOR THE IMPERIAL COUNTY ASSESSOR, FOR THE SOLE PURPOSE OF AIDING IN THE PERFORMANCE OF THE DUTIES OF THE ASSESSOR. ANY ERRORS OR OMISSIONS IN THIS MAP ARE NOT THE RESPONSIBILITY OF THE COUNTY OF IMPERIAL OR THE ASSESSOR. (REV. & TAX. CODE SEC. 327)
NOTE — Assessor's Block Numbers Shown in Ellipses.
Assessor's Parcel Numbers Shown in Circles
Assessor's Map Bk. 20-Pg. 11
County of Imperial, Calif.
IID Midway Interconnection
L Line Interconnection
CODAMAP a product of BIT INCORPORATED

SEC. 7, 8, 9, 16, 17, 18, T.12S., R.13E.

Tax Area Code 58-000

20-13

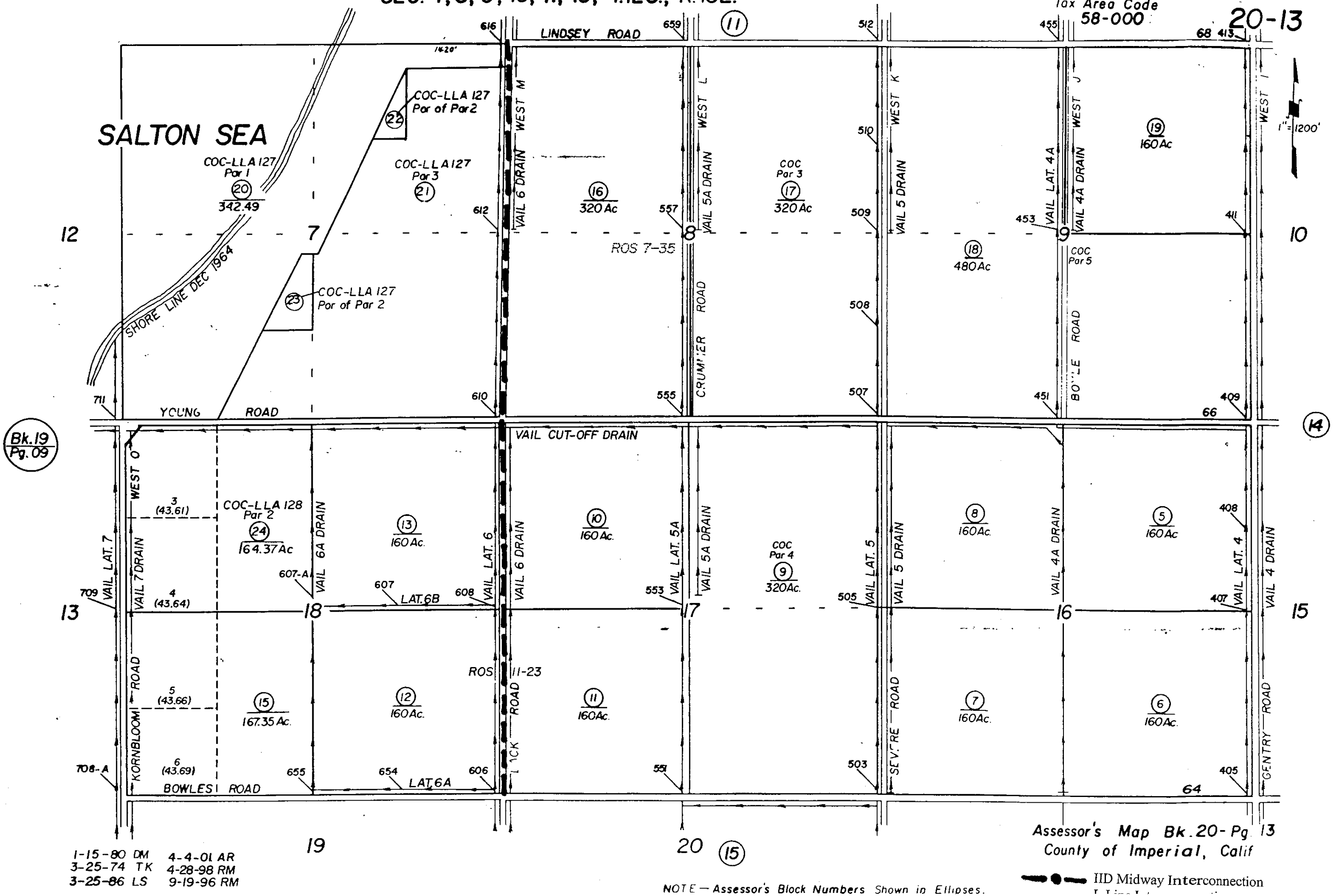

1-15-80 DM 4-4-01 AR
3-25-74 TK 4-28-98 RM
3-25-86 LS 9-19-96 RM

NOTE — Assessor's Block Numbers Shown in Ellipses.

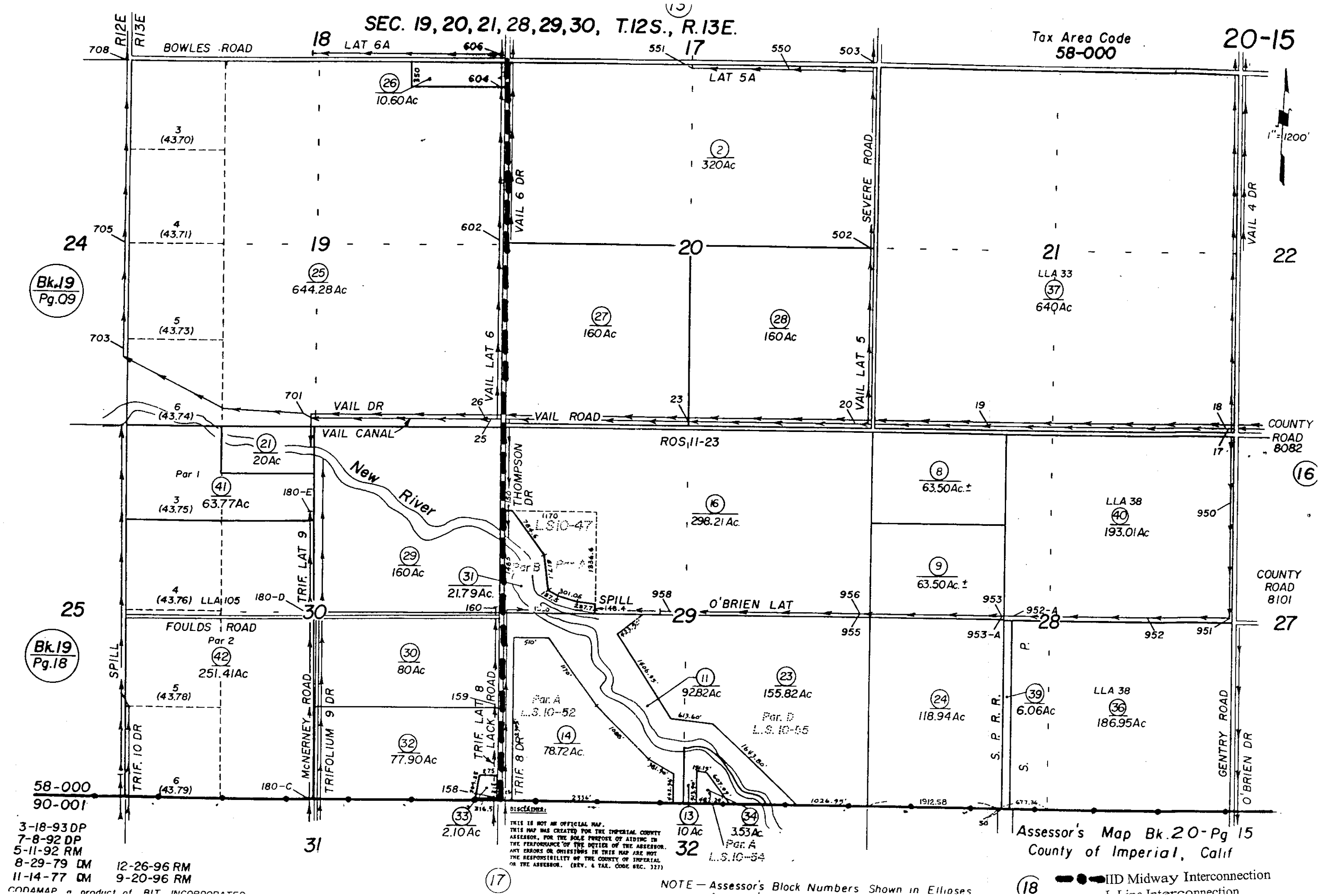
SEC. 19, 20, 21, 28, 29, 30, T.12S., R.13E.
Tax Area Code 58-000
20-15
R12E
R13E
BOWLES ROAD
LAT 6A
LAT 5A
VAIL 6 DR
SEVERE ROAD
VAIL 4 DR
1"=1200'
VAIL LAT 6
VAIL LAT 5
VAIL DR
VAIL ROAD
VAIL CANAL
ROS 11-23
COUNTY ROAD 8082
New River
THOMPSON DR
LS 10-47
SPILL
O'BRIEN LAT
FOULDS ROAD
TRIF. LAT 9
TRIF. LAT 8
TRIF. 8 DR
TRIF. 10 DR
McNERNEY ROAD
TRIFOLIUM 9 DR
LACK ROAD
S.P.R.R.
COUNTY ROAD 8101
GENTRY ROAD
O'BRIEN DR
Bk.19 Pg.09
Bk.19 Pg.18
10.60Ac
644.28Ac
320Ac
160Ac
160Ac
640Ac
20Ac
63.77Ac
63.50Ac.±
63.50Ac.±
298.21Ac.
193.01Ac
21.79Ac.
251.41Ac
80Ac
92.82Ac
155.82Ac
118.94Ac
6.06Ac
186.95Ac
77.90Ac
78.72Ac.
2.10Ac
10Ac
3.53Ac
Par A L.S.10-52
Par D L.S.10-55
Par A L.S.10-54
LLA 33
LLA 38
LLA 105
58-000
90-001
3-18-93 DP
7-8-92 DP
5-11-92 RM
8-29-79 DM
11-14-77 DM
12-26-96 RM
9-20-96 RM
CODAMAP a product of BIT INCORPORATED
DISCLAIMER:
THIS IS NOT AN OFFICIAL MAP.
THIS MAP WAS CREATED FOR THE IMPERIAL COUNTY ASSESSOR, FOR THE SOLE PURPOSE OF AIDING IN THE PERFORMANCE OF THE DUTIES OF THE ASSESSOR. ANY ERRORS OR OMISSIONS IN THIS MAP ARE NOT THE RESPONSIBILITY OF THE COUNTY OF IMPERIAL OR THE ASSESSOR. (REV. & TAX. CODE SEC. 327)
Assessor's Map Bk.20-Pg 15
County of Imperial, Calif
NOTE — Assessor's Block Numbers Shown in Ellipses
IID Midway Interconnection
L Line Interconnection

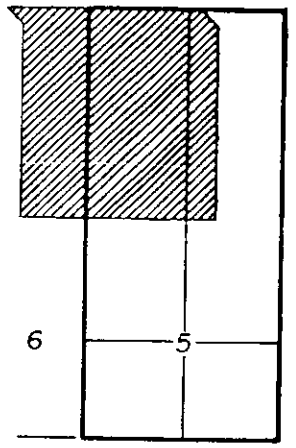

Location Map
POR N1/2 SEC 5 & 6

TRACT 128, 129, 130, SEC. 5, 6, T.13S., R.13E.,

Tax Area Code
90-001

35-C

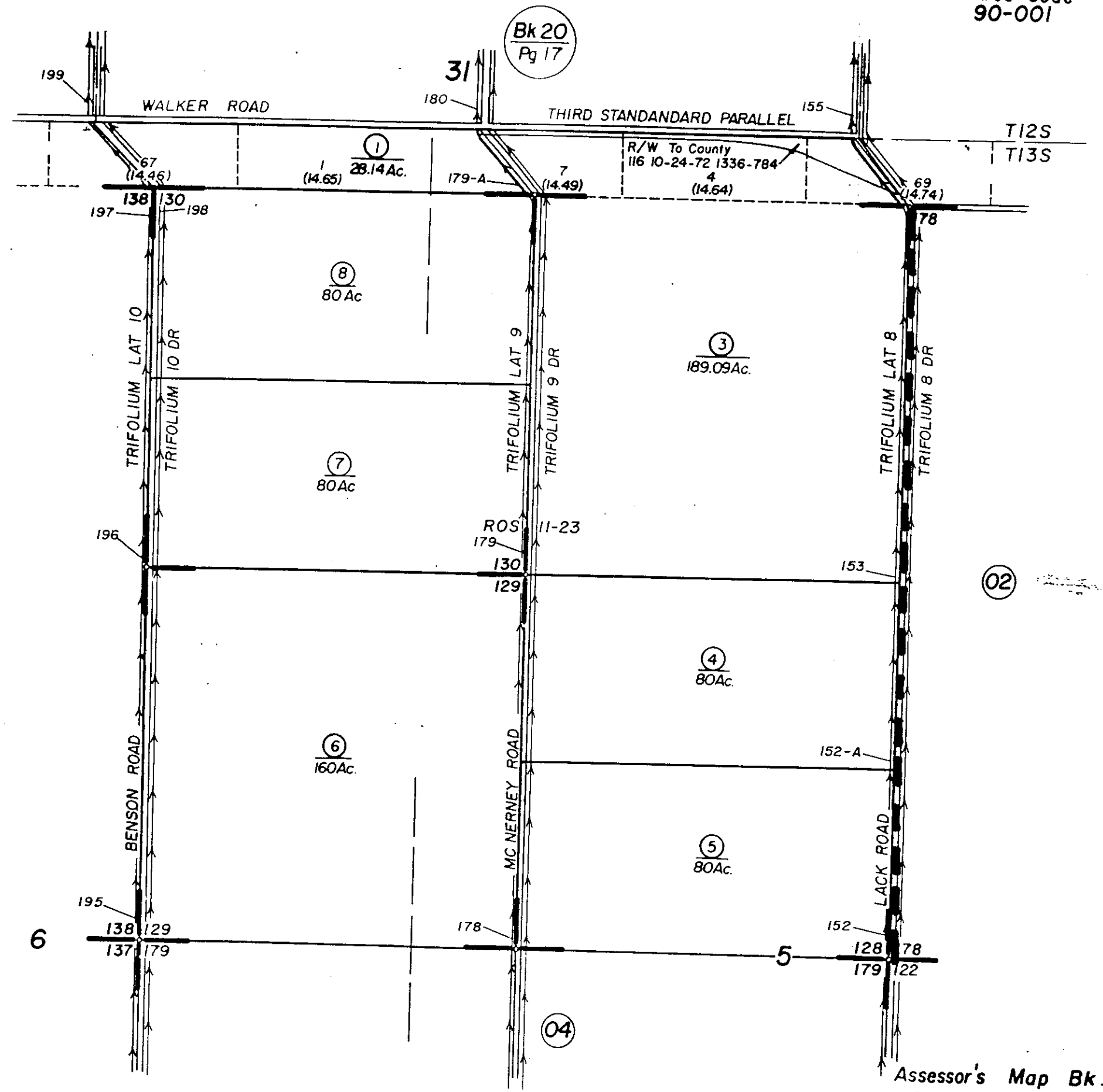

Assessor's Map Bk. 35-Pg.01
County of Imperial, Calif.

9-20-96 RM
5-5-77 DR

CODAMAP, a product of BIT INCORPORATED

NOTE — Assessor's Block Numbers Shown in Ellipses.
Assessor's Parcel Numbers Shown in

IID Midway Interconnection

TRACT 123, 124 & 178 & POR. SEC. 3, 4 & 5 T13S, R13E

Tax Area Code 90-001

35-02

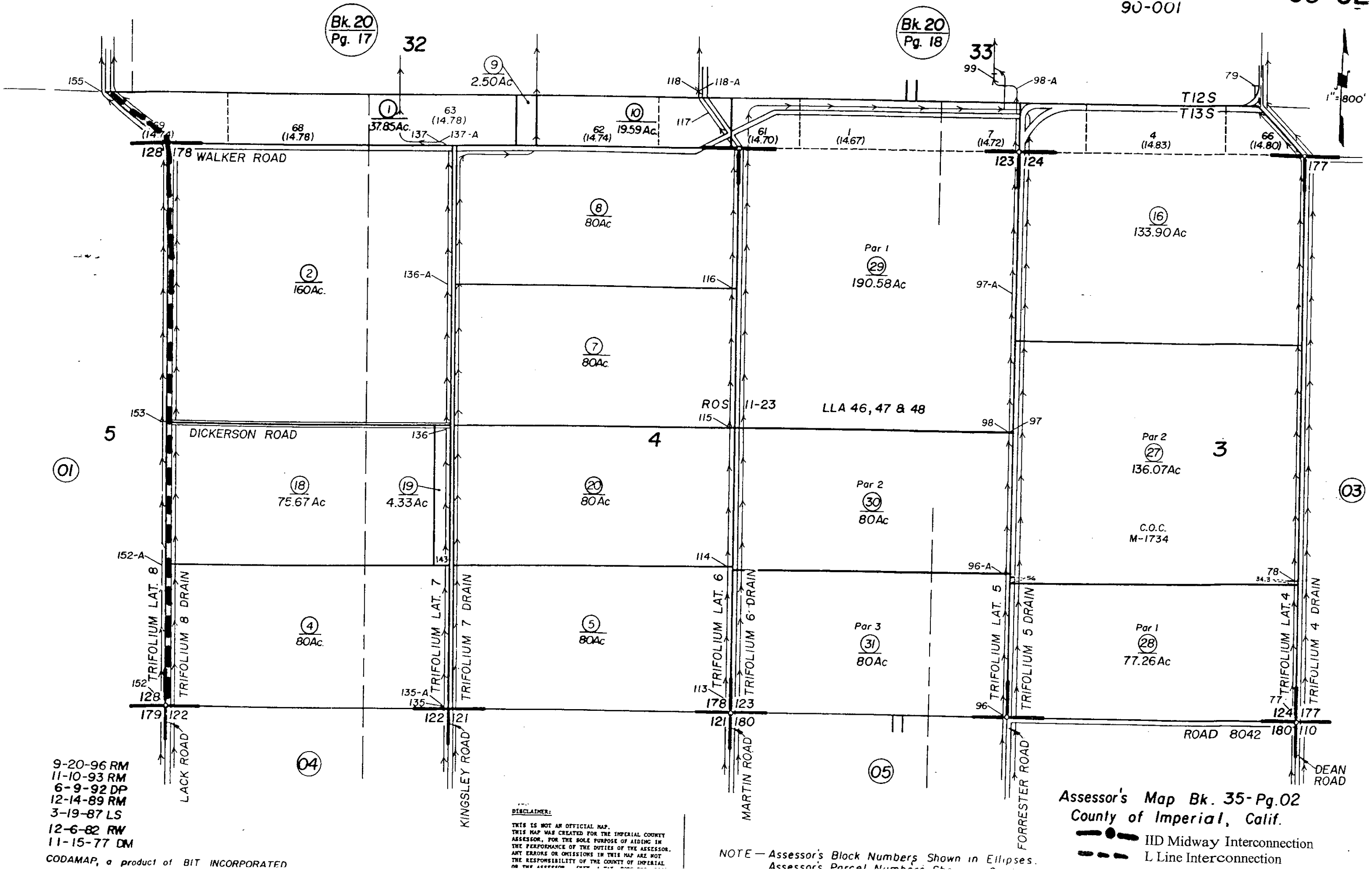

9-20-96 RM
11-10-93 RM
6-9-92 DP
12-14-89 RM
3-19-87 LS
12-6-82 RW
11-15-77 DM

CODAMAP, a product of BIT INCORPORATED

DISCLAIMER:

THIS IS NOT AN OFFICIAL MAP.
THIS MAP WAS CREATED FOR THE IMPERIAL COUNTY ASSESSOR, FOR THE SOLE PURPOSE OF AIDING IN THE PERFORMANCE OF THE DUTIES OF THE ASSESSOR. ANY ERRORS OR OMISSIONS IN THIS MAP ARE NOT THE RESPONSIBILITY OF THE COUNTY OF IMPERIAL OR THE ASSESSOR.

NOTE — Assessor's Block Numbers Shown in Ellipses.
Assessor's Parcel Numbers Sho

Assessor's Map Bk. 35-Pg.02
County of Imperial, Calif.

IID Midway Interconnection
L Line Interconnection

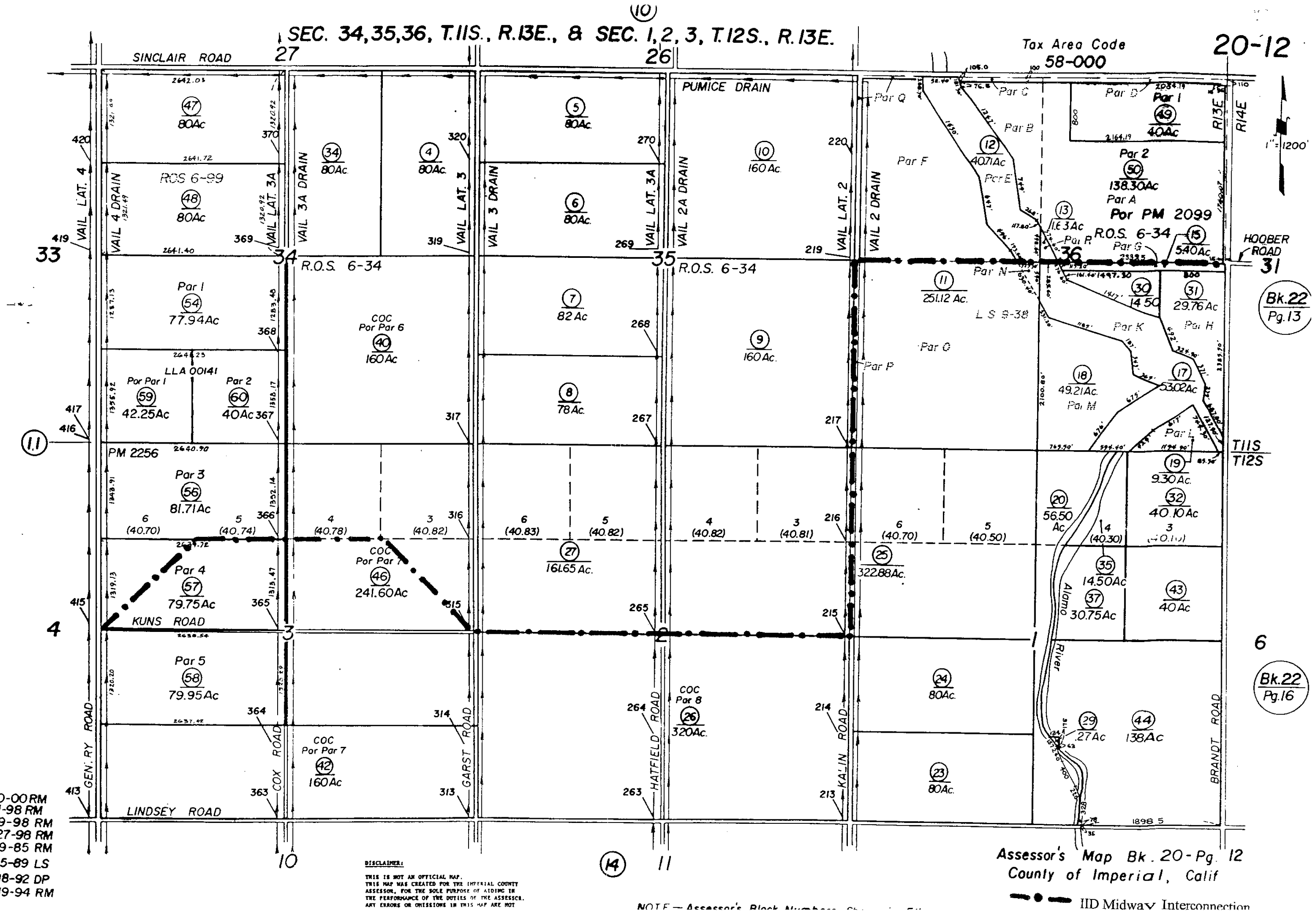

SEC. 34,35,36, T.11S., R.13E., & SEC. 1,2,3, T.12S., R.13E.
20-12
Tax Area Code 58-000
SINCLAIR ROAD
PUMICE DRAIN
HOOBER ROAD
R.O.S. 6-34
R.O.S. 6-99
PM 2256
LLA 00141
Por PM 2099
Bk.22 Pg.13
Bk.22 Pg.16
T11S
T12S
R13E
R14E
1"=1200'
VAIL LAT. 4
VAIL 4 DRAIN
VAIL LAT. 3A
VAIL 3A DRAIN
VAIL LAT. 3
VAIL 3 DRAIN
VAIL LAT. 3A
VAIL 2A DRAIN
VAIL LAT. 2
VAIL 2 DRAIN
KUNS ROAD
LINDSEY ROAD
GEN. RY ROAD
COX ROAD
GARST ROAD
HATFIELD ROAD
KALIN ROAD
BRANDT ROAD
Alamo River
Par 1 54 77.94Ac
Par 2 60 40Ac
Par 3 56 81.71Ac
Par 4 57 79.75Ac
Par 5 58 79.95Ac
Par 1 49 40Ac
Par 2 50 138.30Ac
Par A
Par B
Par C
Par D
Par E
Par F
Par G
Par H
Par K
Par L
Par M
Par N
Par O
Par P
Par Q
Par R
Par 1 59 42.25Ac
COC Por Par 6 40 160Ac
COC Por Par 7 46 241.60Ac
COC Por Par 7 42 160Ac
COC Par 8 26 320Ac.
47 80Ac
48 80Ac
34 80Ac
4 80Ac
5 80Ac
6 80Ac
7 82Ac
8 78Ac
9 160Ac
10 160Ac
11 251.12 Ac.
12 40.71Ac
13 1.63Ac
15 5.40Ac
30 14.50
31 29.76Ac
17 53.02Ac
18 49.21Ac
19 9.30Ac
20 56.50 Ac
32 40.10Ac
35 14.50Ac
37 30.75Ac
43 40Ac
27 161.65 Ac.
25 322.88Ac.
24 80Ac
23 80Ac
29 .27Ac
44 138Ac
4-10-00 RM
9-11-98 RM
8-19-98 RM
4-27-98 RM
10-9-85 RM
10-5-89 LS
9-18-92 DP
4-19-94 RM
DISCLAIMER:
THIS IS NOT AN OFFICIAL MAP.
THIS MAP WAS CREATED FOR THE IMPERIAL COUNTY ASSESSOR, FOR THE SOLE PURPOSE OF AIDING IN THE PERFORMANCE OF THE DUTIES OF THE ASSESSOR. ANY ERRORS OR OMISSIONS IN THIS MAP ARE NOT
Assessor's Map Bk. 20-Pg. 12
County of Imperial, Calif
IID Midway Interconnection

SEC. 31 & 32, T. 11 S., R. 14 E.

Tax Area Code
58-000

22-13

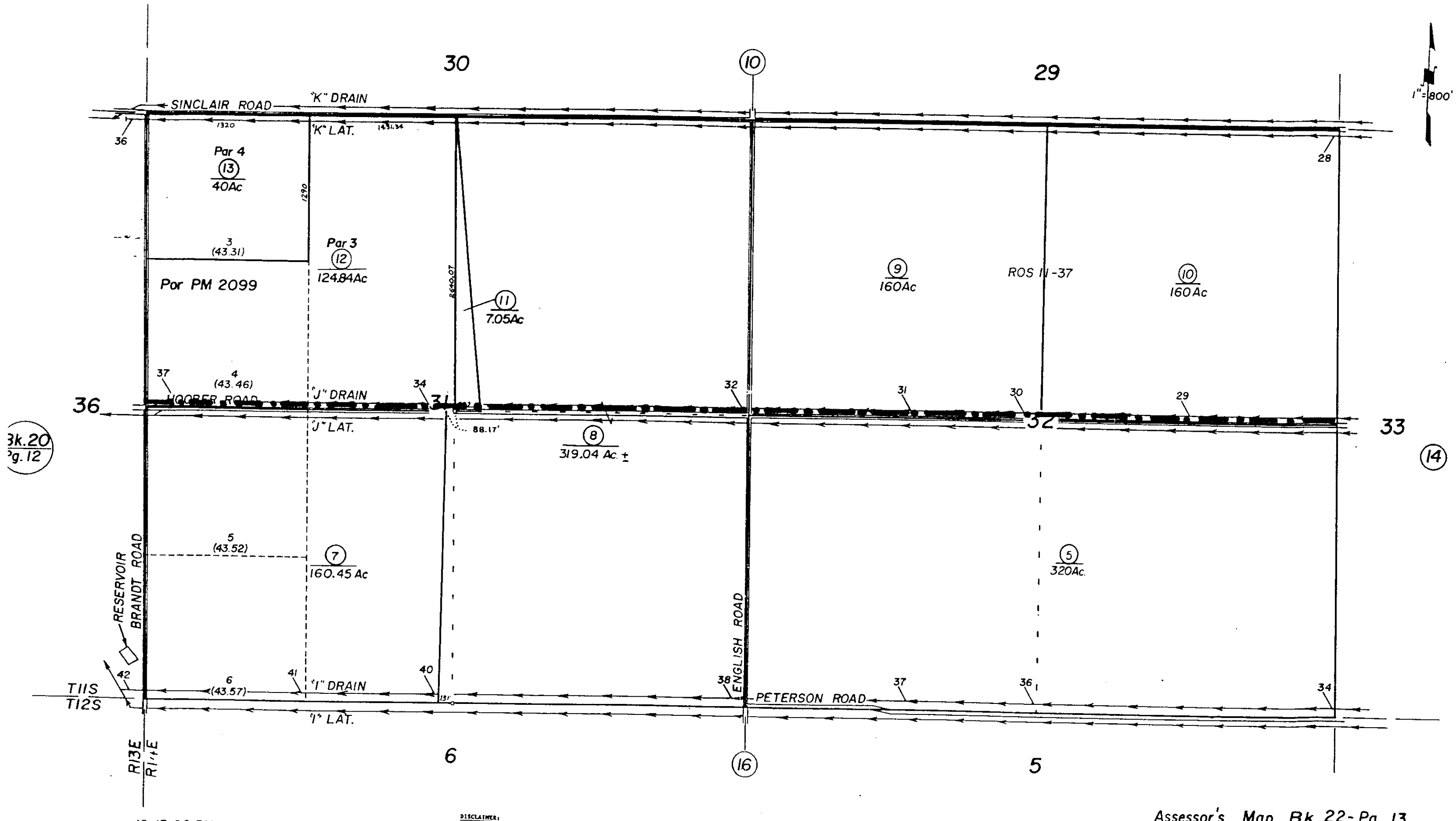

10-15-96 RM
9-18-92 DP
7-3-80 RM
7-1-74 TK
CODAMAP, a product of BIT INCORPORATED

DISCLAIMER:

THIS IS NOT AN OFFICIAL MAP.
THIS MAP WAS CREATED FOR THE IMPERIAL COUNTY ASSESSOR. FOR THE SOLE PURPOSE OF AIDING IN THE PERFORMANCE OF THE DUTIES OF THE ASSESSOR. ANY ERRORS OR OMISSIONS IN THIS MAP ARE NOT THE RESPONSIBILITY OF THE COUNTY OF IMPERIAL OR THE ASSESSOR. (REV. & TAX. CODE SEC. 327)

NOTE — Assessor's Block Numbers Shown in Ellipses

Assessor's Map Bk. 22-Pg. 13
County of Imperial, Calif.

IID Midway Interconnection
L Line Interconnection

SEC. 33 & 34, T. 11S., R. 14E.

Tax Area Code
58-000
3-005

22-14

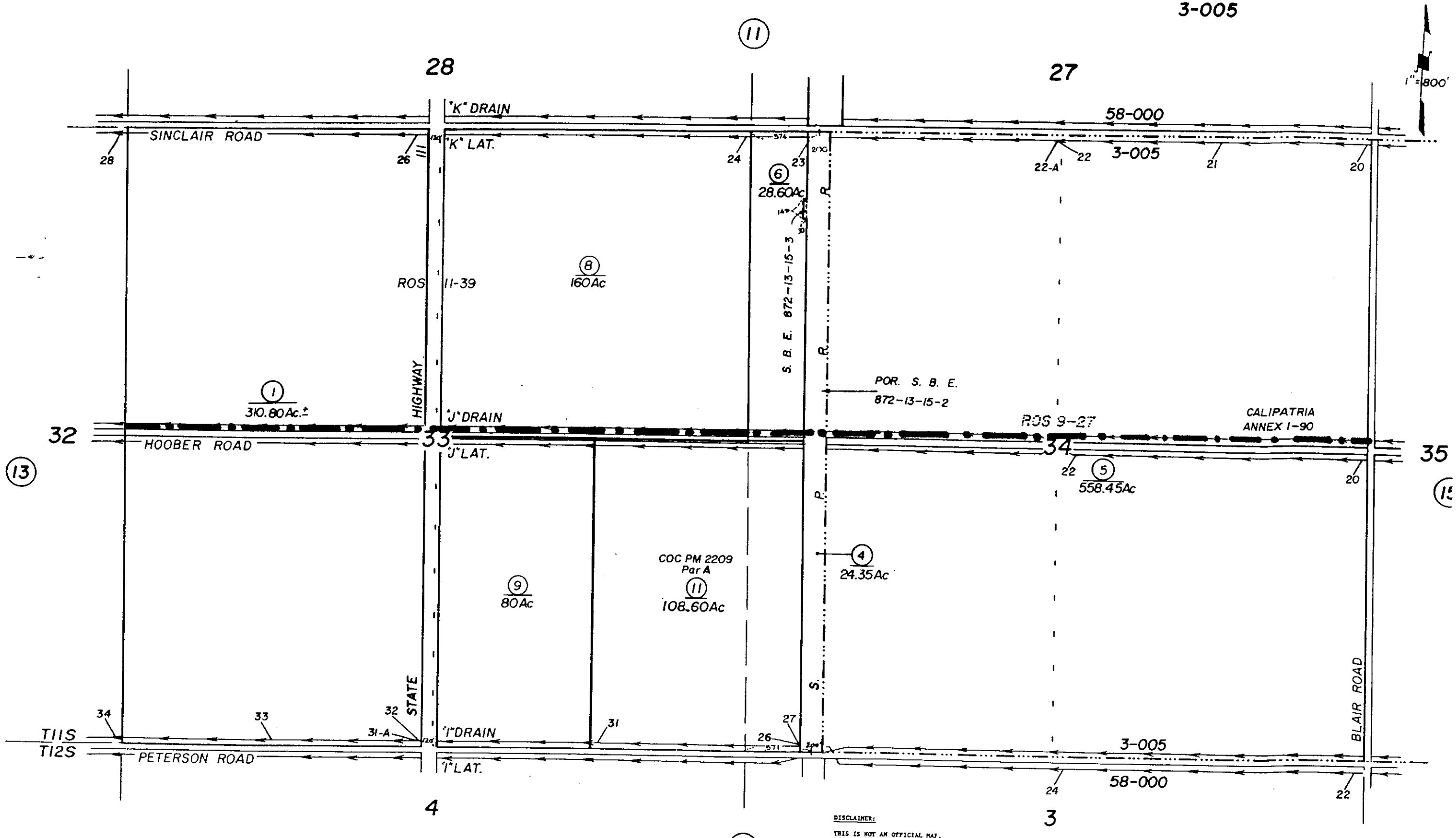

DISCLAIMER:

THIS IS NOT AN OFFICIAL MAP.
THIS MAP WAS CREATED FOR THE IMPERIAL COUNTY ASSESSOR, FOR THE SOLE PURPOSE OF AIDING IN THE PERFORMANCE OF THE DUTIES OF THE ASSESSOR. ANY ERRORS OR OMISSIONS IN THIS MAP ARE NOT THE RESPONSIBILITY OF THE COUNTY OF IMPERIAL OR THE ASSESSOR. (REV. & TAX. CODE SEC. 327)

10-15-96 RM
1-16-96 RM
4-2-92 LS
5-17-90 LS

CODAMAP, a product of BIT INCORPORATED

NOTE — Assessor's Block Numbers Shown in Ellipses.
Assessor's Parcel Numbers Shown

Assessor's Map Bk. 22-Pg. 14
County of Imperial, Calif.

IID Midway Interconnection
L Line Interconnection

SEC. 35 & 36, T. 11S., R. 14E.

Tax Area Code
58-000
3-005

22-15

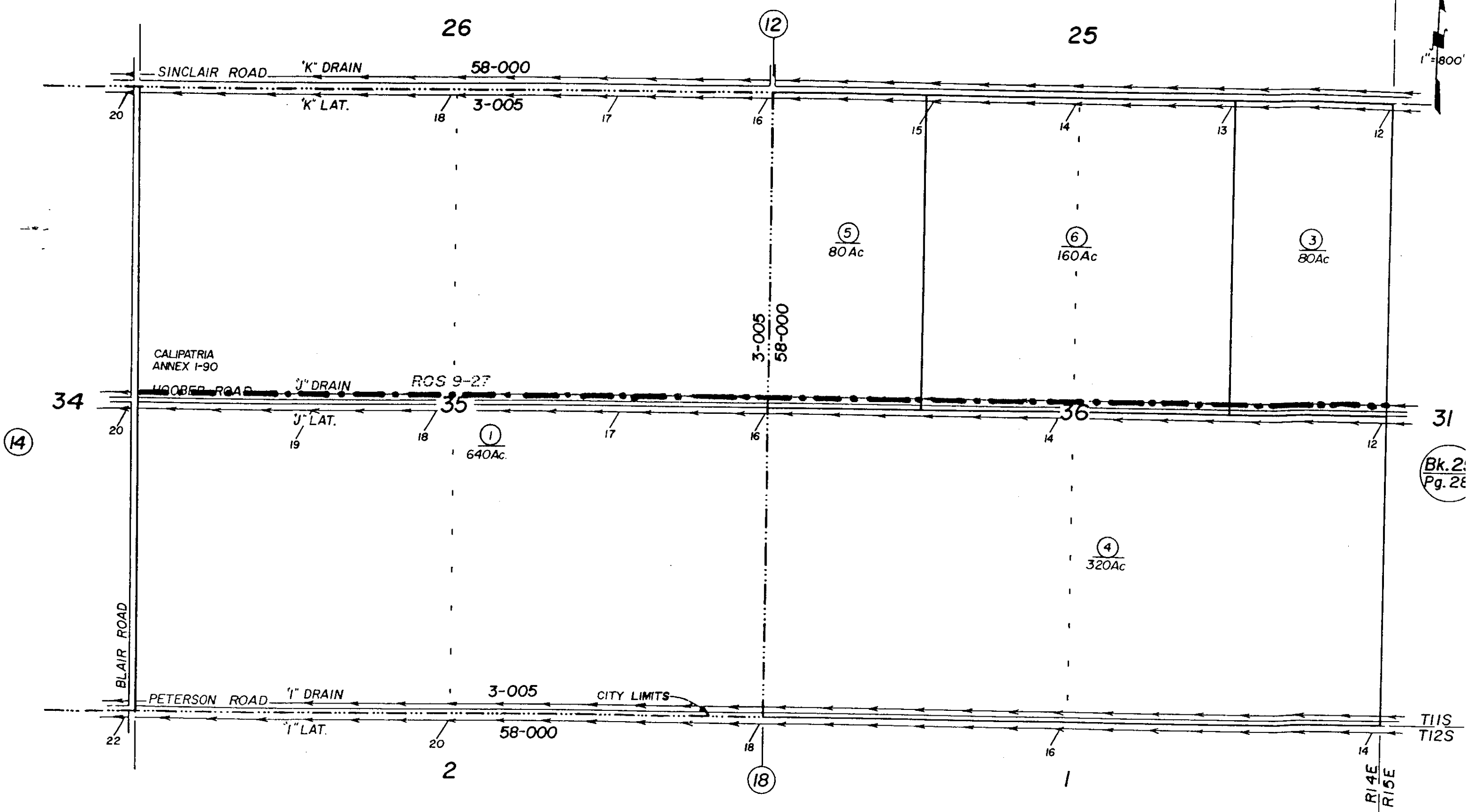

4-6-92 DP
5-17-90 LS
7-3-74 TK

DISCLAIMER:

THIS IS NOT AN OFFICIAL MAP.
THIS MAP WAS CREATED FOR THE IMPERIAL COUNTY ASSESSOR, FOR THE SOLE PURPOSE OF AIDING IN THE PERFORMANCE OF THE DUTIES OF THE ASSESSOR. ANY ERRORS OR OMISSIONS IN THIS MAP ARE NOT THE RESPONSIBILITY OF THE COUNTY OF IMPERIAL

NOTE — Assessor's Block Numbers Shown in Ellipses

Assessor's Map Bk. 22-Pg. 15
County of Imperial, Calif.

IID Midway Interconnection

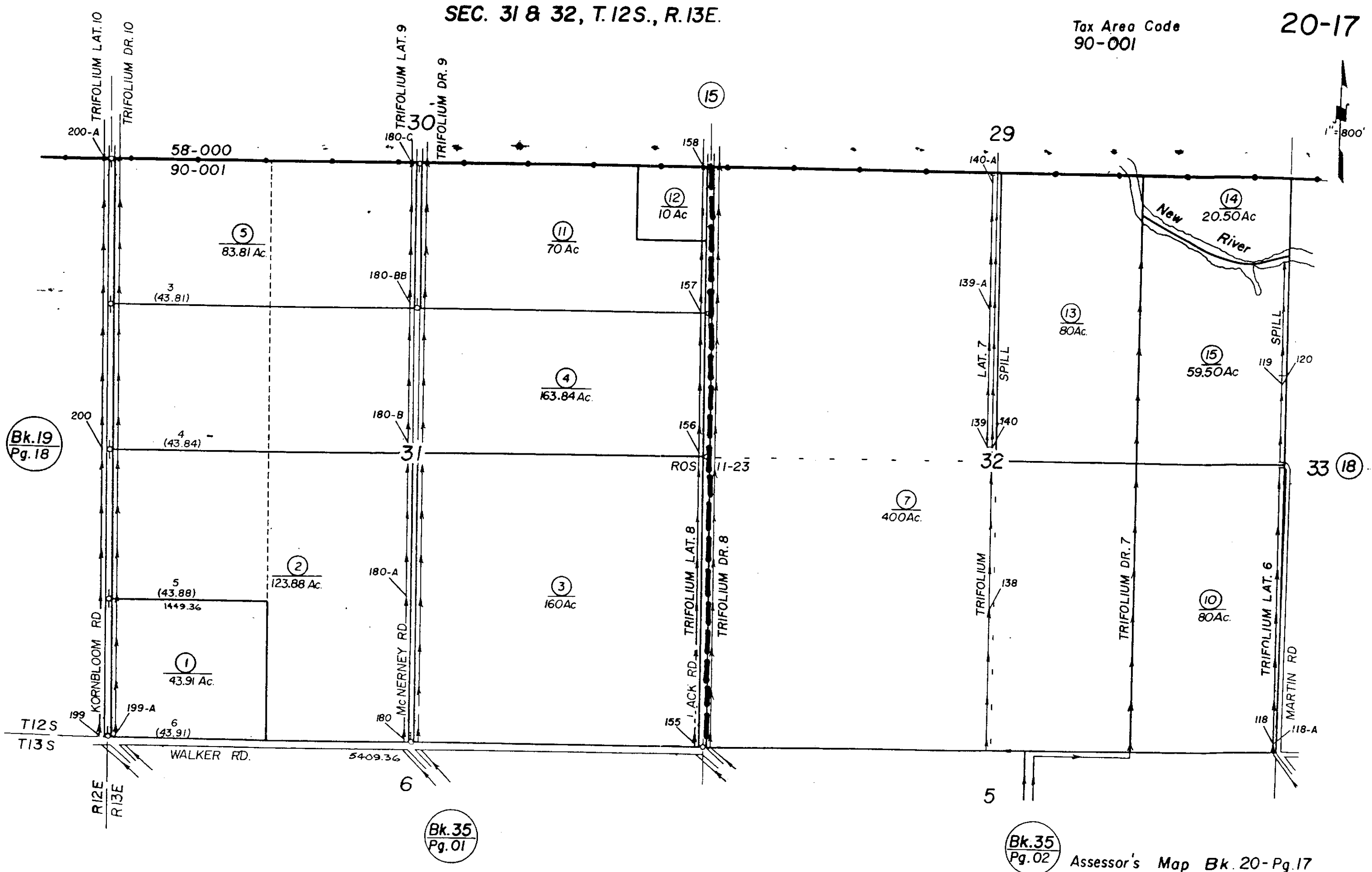

9-20-96 RM
5-2-77 IJ

Assessor's Map Bk. 20-Pg.17
County of Imperial, Calif.

IID Midway Interconnection

NOTE — Assessor's Block Numbers Shown in Ellipses

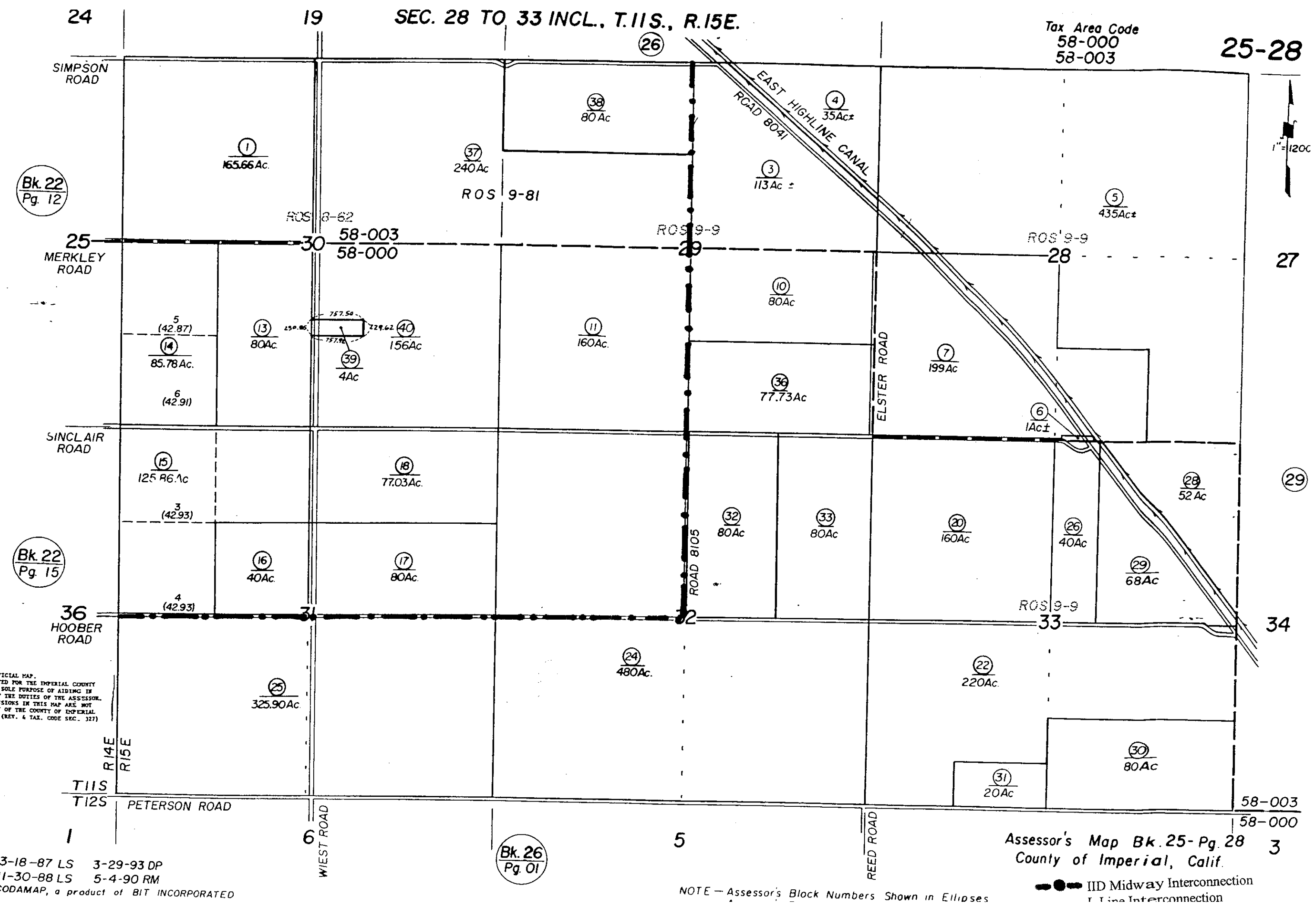

DISCLAIMER:

THIS IS NOT AN OFFICIAL MAP.
THIS MAP WAS CREATED FOR THE IMPERIAL COUNTY ASSESSOR, FOR THE SOLE PURPOSE OF AIDING IN THE PERFORMANCE OF THE DUTIES OF THE ASSESSOR. ANY ERRORS OR OMISSIONS IN THIS MAP ARE NOT THE RESPONSIBILITY OF THE COUNTY OF IMPERIAL OR THE ASSESSOR. (REV. & TAX. CODE SEC. 327)

3-18-87 LS 3-29-93 DP
11-30-88 LS 5-4-90 RM
CODAMAP, a product of BIT INCORPORATED

NOTE — Assessor's Block Numbers Shown in Ellipses

Assessor's Map Bk. 25- Pg. 28
County of Imperial, Calif.

IID Midway Interconnection
I Line Interconnection

TRACT 122, 126, 137, 179, 183, 184-A, 184-B, 184-C, 227-A, & 227-B

T13S R13E

Tax Area Code 90-001

35-04

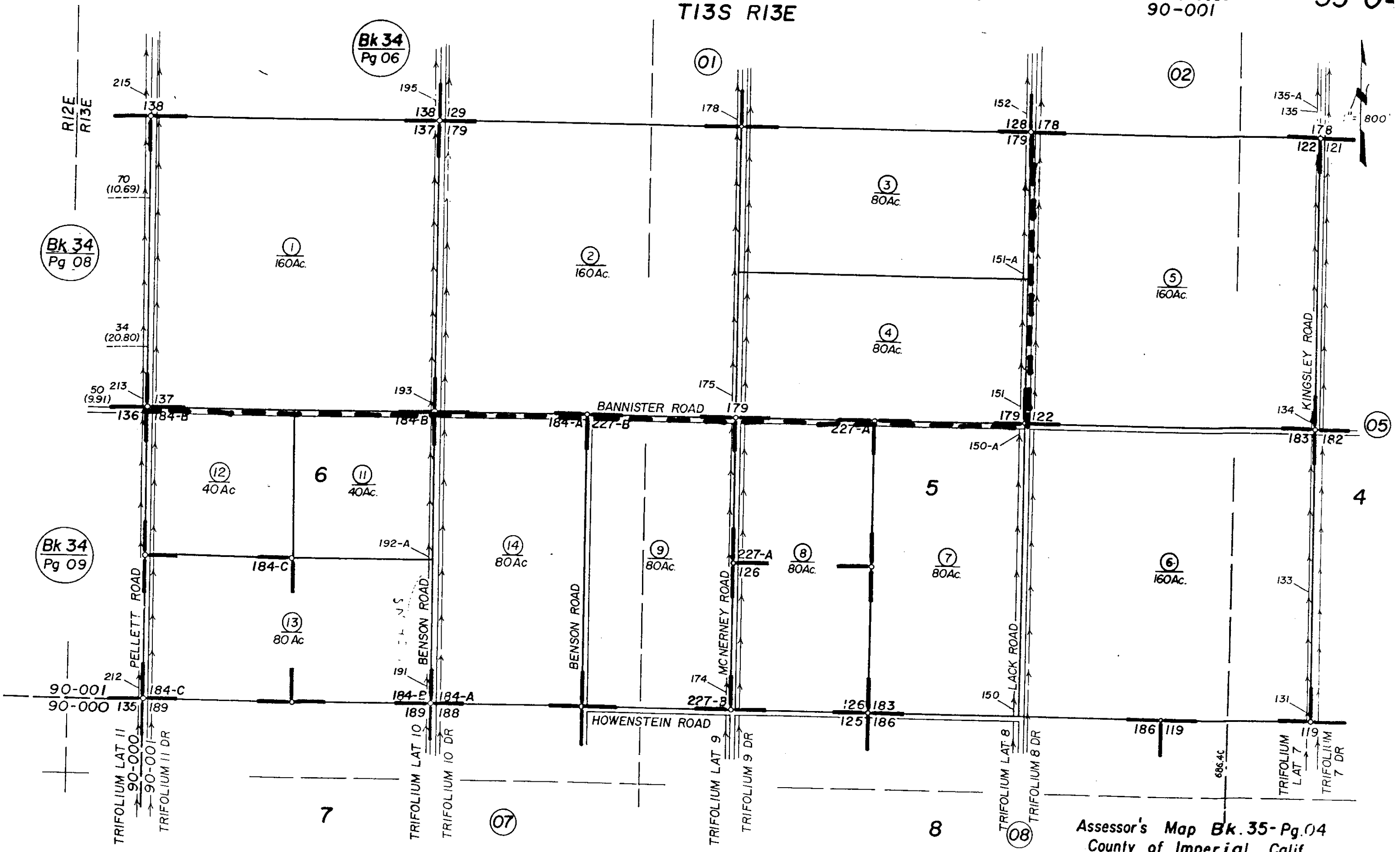

5-5-77 DR

CODAMAP, a product of BIT INCORPORATED

NOTE — Assessor's Block Numbers Shown in Ellipses.
Assessor's Parcel Numbers Shown

Assessor's Map Bk. 35-Pg. 04
County of Imperial, Calif.

IID Midway Interconnection
L Line Interconnection

TRACT 137, & POR. SEC. 11, 12, T.13S., R.12E.

Tax Area Code
90-001

34-08

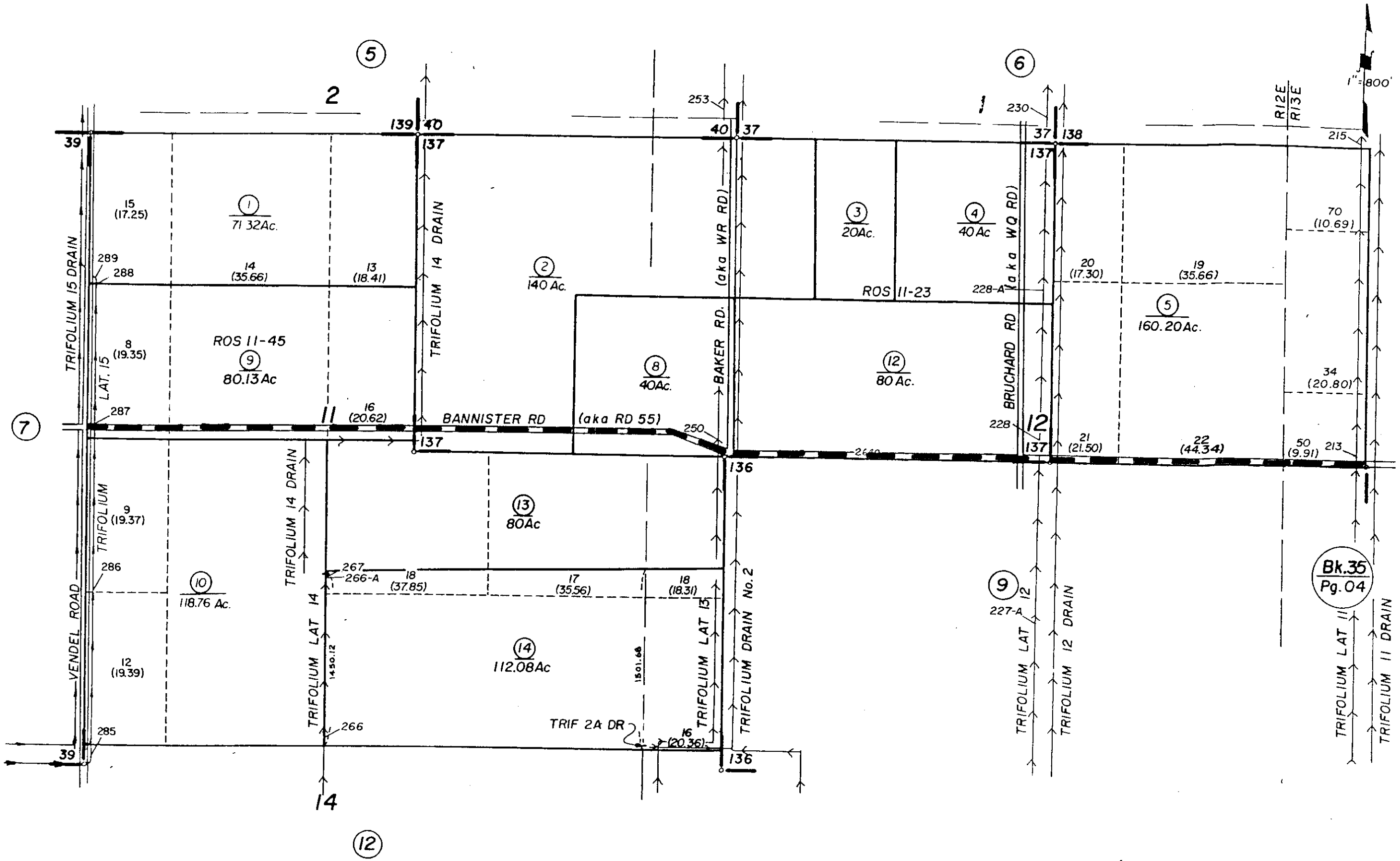

10-24-96 RM
9-20-96 RM
5-5-77 IJ

CODAMAP, a product of BIT INCORPORATED

NOTE — Assessor's Block Numbers Shown in Ellipses.

Assessor's Map Bk.34- Pg.08
County of Imperial, Calif.

IID Midway Interconnection
L Line Interconnection

TRACT 135, 136, SEC. 12, 13, T. 13S., R. 12E., & SEC. 6, 7, T. 13S., R. 13E.,

Tax Area Code
90-001

34-09

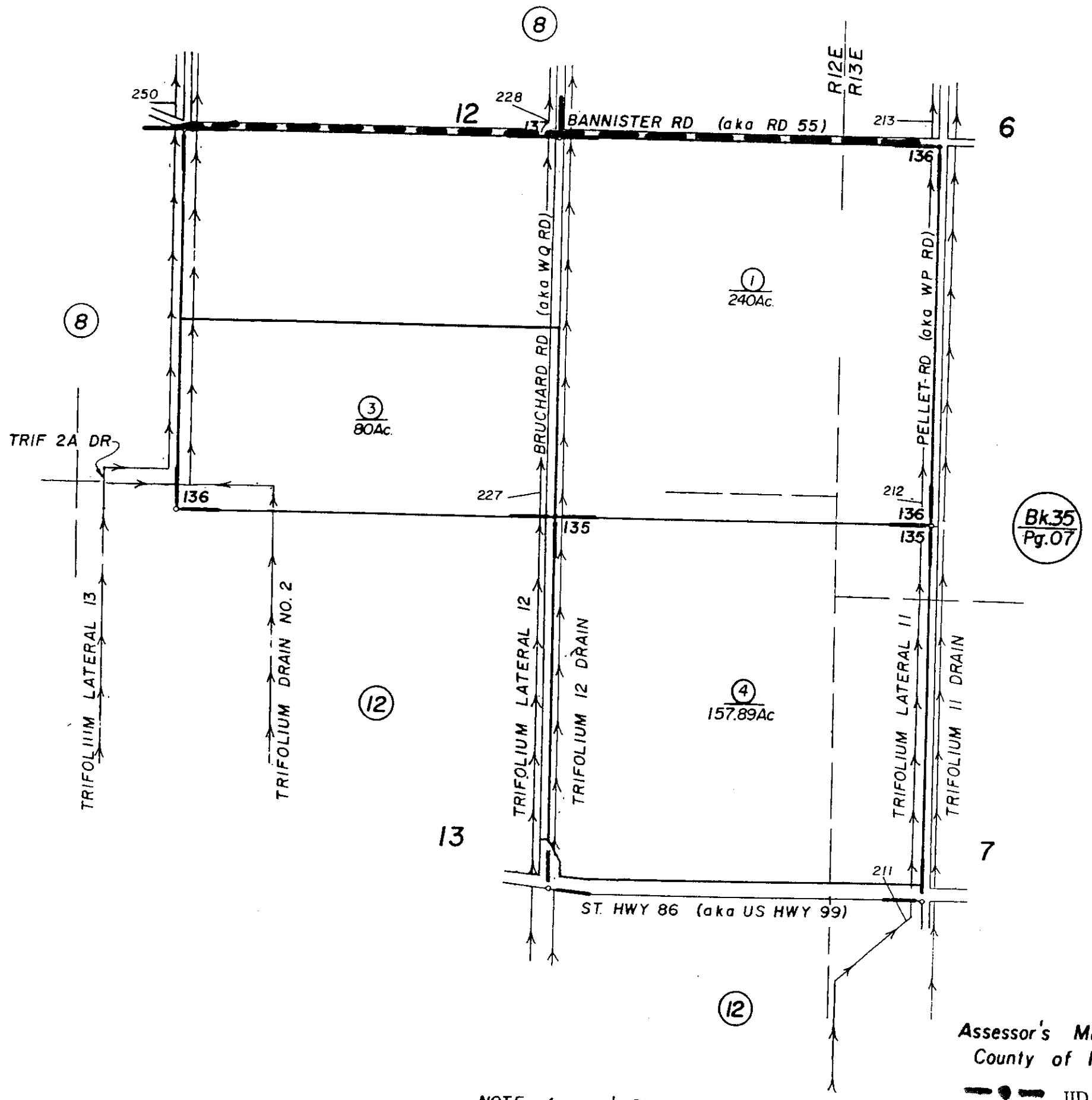

1" = 800'

12-19-96 LS
5-5-77 IJ

CODAMAP, a product of BIT INCORPORATED

NOTE — Assessor's Block Numbers Shown in Ellipses

Assessor's Map Bk. 34-Pg. 09
County of Imperial, Calif.

IID Midway Interconnection

TRACT 39, SEC. 10, 11, 14, 15 & POR. SEC. 10, T.13S., R.12E.

Tax Area Code
90-001

34-0

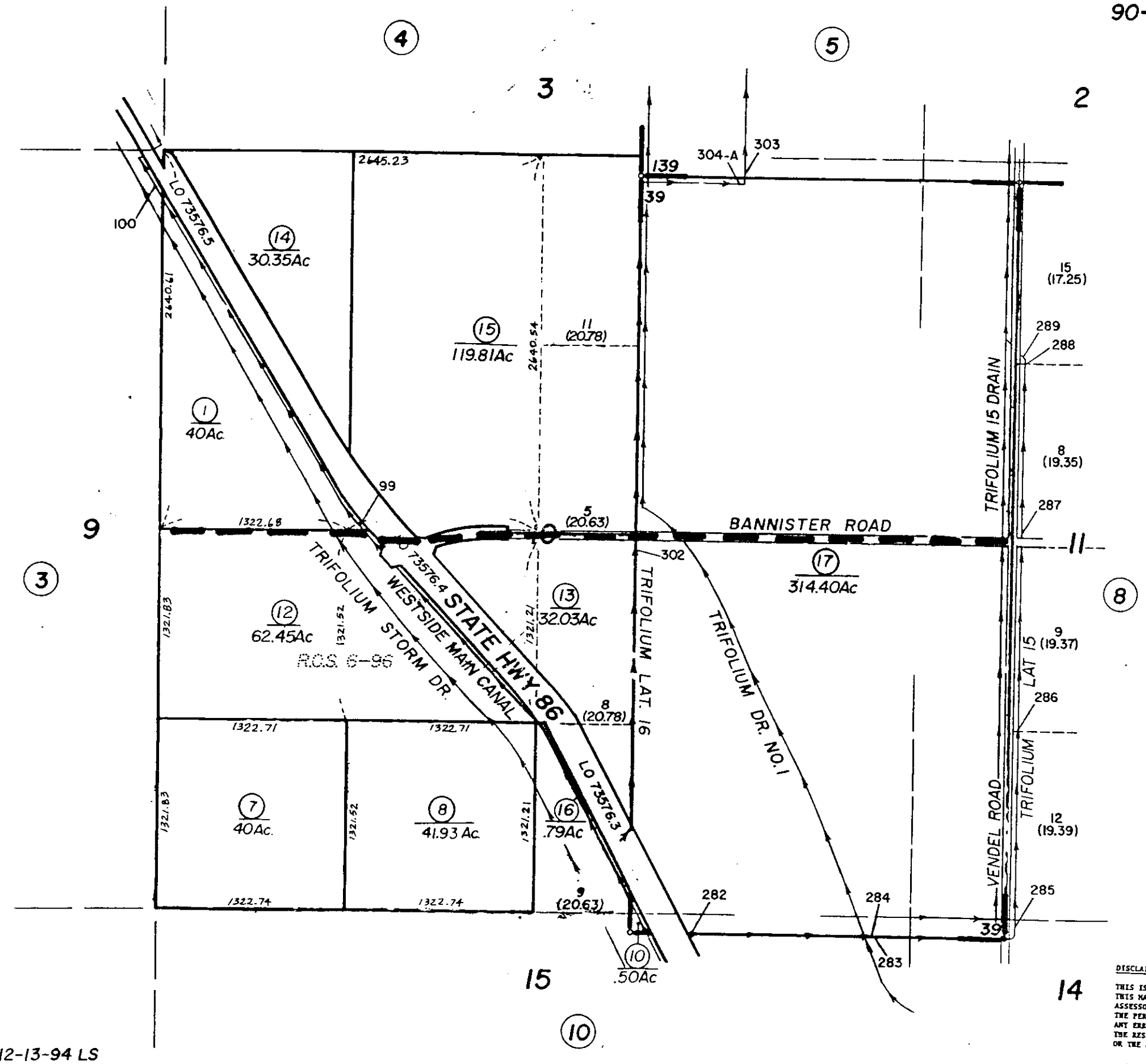

DISCLAIMER:

THIS IS NOT AN OFFICIAL MAP.
THIS MAP WAS CREATED FOR THE IMPERIAL COUNTY ASSESSOR, FOR THE SOLE PURPOSE OF AIDING IN THE PERFORMANCE OF THE DUTIES OF THE ASSESSOR. ANY ERRORS OR OMISSIONS IN THIS MAP ARE NOT THE RESPONSIBILITY OF THE COUNTY OF IMPERIAL OR THE ASSESSOR. (REV. & TAX. CODE SEC. 327)

12-13-94 LS
10-10-94 LS
2-28-94 LS
11-13-84 LS
UPDATED 3-8-76 TK

Assessor's Map Bk. 34-Pg. 07
County of Imperial, Calif.

IID Midway Interconnection
L Line Interconnection

CODAMAP, a product of BIT INCORPORATED

NOTE — Assessor's Block Numbers Shown in Ellipses

TRACT 140, POR SEC 4 & SEC 5,6,7,8,9,16,17 & 18, T13S, R12E

Tax Area Code
90-001
90-002

34-03

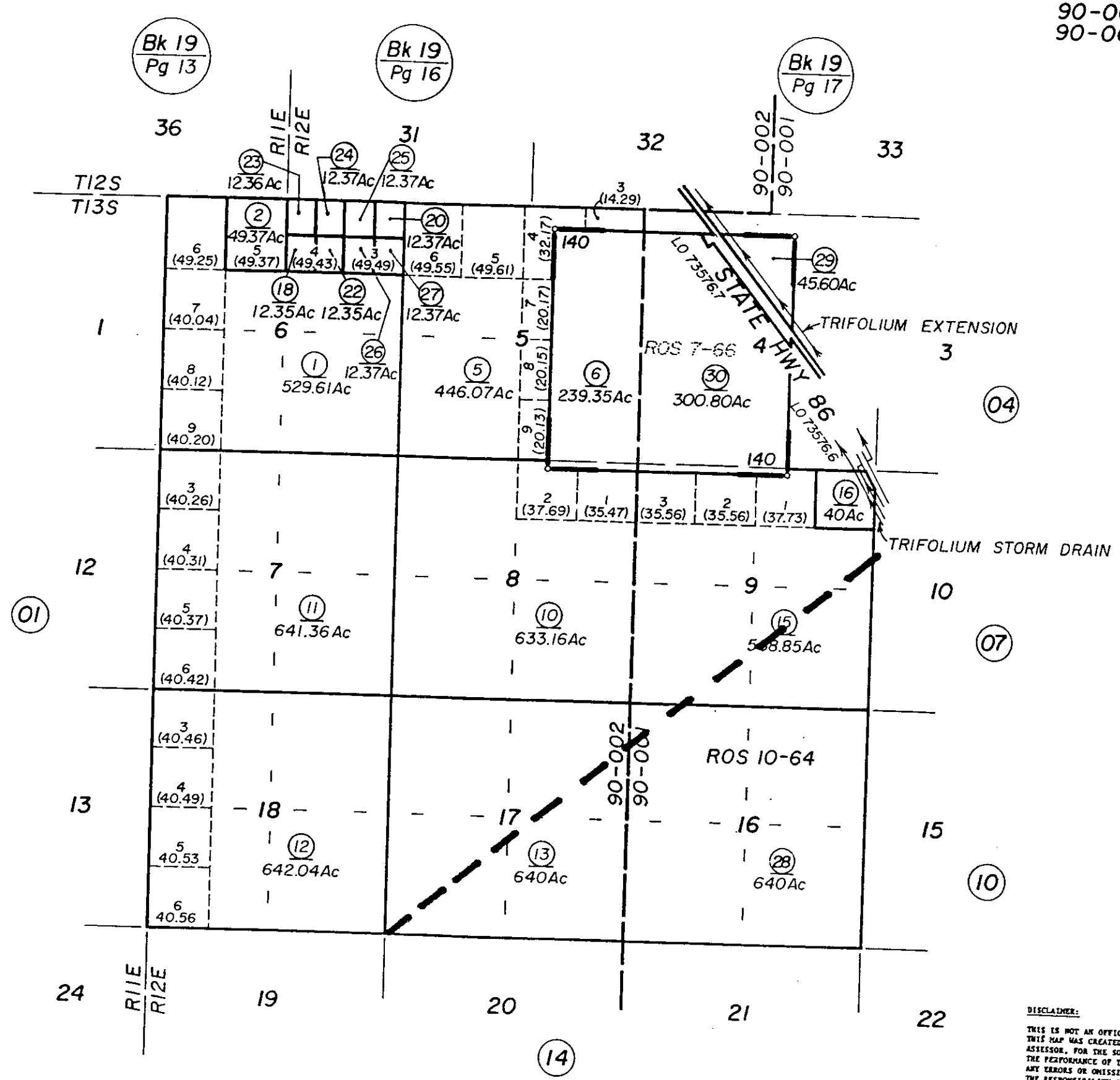

7-26-95 DP
6-5-95 LS
10-3-94 LS
2-11-87 LS
4-21-82 RW
REDRAWN 6-05-75 IJ
9-27-78 DM

DISCLAIMER:

THIS IS NOT AN OFFICIAL MAP.
THIS MAP WAS CREATED FOR THE IMPERIAL COUNTY ASSESSOR, FOR THE SOLE PURPOSE OF AIDING IN THE PERFORMANCE OF THE DUTIES OF THE ASSESSOR. ANY ERRORS OR OMISSIONS IN THIS MAP ARE NOT THE RESPONSIBILITY OF THE COUNTY OF IMPERIAL OR THE ASSESSOR. (REV. & TAX. CODE SEC. 327)

Assessor's Map Bk. 34 - Pg. 03
County of Imperial, Calif.

IID Midway Interconnection
L Line Interconnection