APPENDIX 1C

Property Owner Information

BATCH VACAVILLE LAND & DEV
52 APPLEWOOD DR
LODI CA 95242-8319

SOUTHERN PACIFIC CO
1 MARKET ST
SAN FRANCISCO CA 94105-1402

BATCH VACAVILLE LAND & DEV
52 APPLEWOOD DR
LODI CA 95242-8319

BATCH VACAVILLE LAND & DEV
52 APPLEWOOD DR
LODI CA 95242-8319

BATCH VACAVILLE LAND & DEV
52 APPLEWOOD DR
LODI CA 95242-8319

SOUTHERN PACIFIC CO
1 MARKET ST
SAN FRANCISCO CA 94105-1402

GOLD RIDGE HILLS LLC
2220 BOYNTON AVE #A
FAIRFIELD CA 94533-4302

GOLD RIDGE HILLS LLC
2220 BOYNTON AVE #A
FAIRFIELD CA 94533-4302

HOPEWELL INDUSTRIES INC
2311 GOLDENROD LN
SAN RAMON CA 94582-5546

VACAVILLE CITY
650 MERCHANT ST
VACAVILLE CA 95688-6908

HOPEWELL INDUSTRIES INC
2311 GOLDENROD LN
SAN RAMON CA 94582-5546

HOPEWELL INDUSTRIES INC
2311 GOLDENROD LN
SAN RAMON CA 94582-5546

EDWARD L FRY
PO BOX 6389
VACAVILLE CA 95696-6389

STEVEN A & HEIDI A SPENCER
PO BOX 1445
DIXON CA 95620-1445

JULIA I CARRINGTON
6466 LEWIS RD
VACAVILLE CA 95687-9496

TERRY L & K L DICKINSON
5685 FRY RD
VACAVILLE CA 95687-9431

JANNINE M FOSTER
5672 FRY RD
VACAVILLE CA 95687-9431

CHARLES A JONES
PO BOX 183
CORTE MADERA CA 94976-0183

CURTIS & R A ORMISTON
PO BOX 131
ELMIRA CA 95625-0131

MARK C ORMISTON
PO BOX 131
ELMIRA CA 95625-0131

EDWARD L FRY
PO BOX 6389
VACAVILLE CA 95696-6389

EDWARD L FRY
PO BOX 6389
VACAVILLE CA 95696-6389

JOHN & RUTH LEDFORD
5836 LEWIS RD
VACAVILLE CA 95687-9449

EDWARD L FRY
PO BOX 6389
VACAVILLE CA 95696-6389

EDWARD L FRY
PO BOX 6389
VACAVILLE CA 95696-6389

HARVEY RALPH & PATRICIA FRY
5865 FRY RD
VACAVILLE CA 95687-9431

SPENCER J THOMAS
2145 GENEVA AVE
SAN FRANCISCO CA 94134-3118

JOSE Y ALBERDI
7141 BATAVIA RD
DIXON CA 95620-9736

JOSE Y ALBERDI
7141 BATAVIA RD
DIXON CA 95620-9736

BROWN ALAN TRUST
1005 ORCHARD DR
DIXON CA 95620-9306

JOSE Y ALBERDI
7141 BATAVIA RD
DIXON CA 95620-9736

JOHN C & PAULA POWER
36101 SHORELINE HWY
GUALALA CA 95445

N 1/2 SEC. 25, T.6N., R.1W. M.D.B. & M.
POR. SEC. 30, T.6N., R.1E. M.D.B. & M.

Tax Area Code
910021

135-09

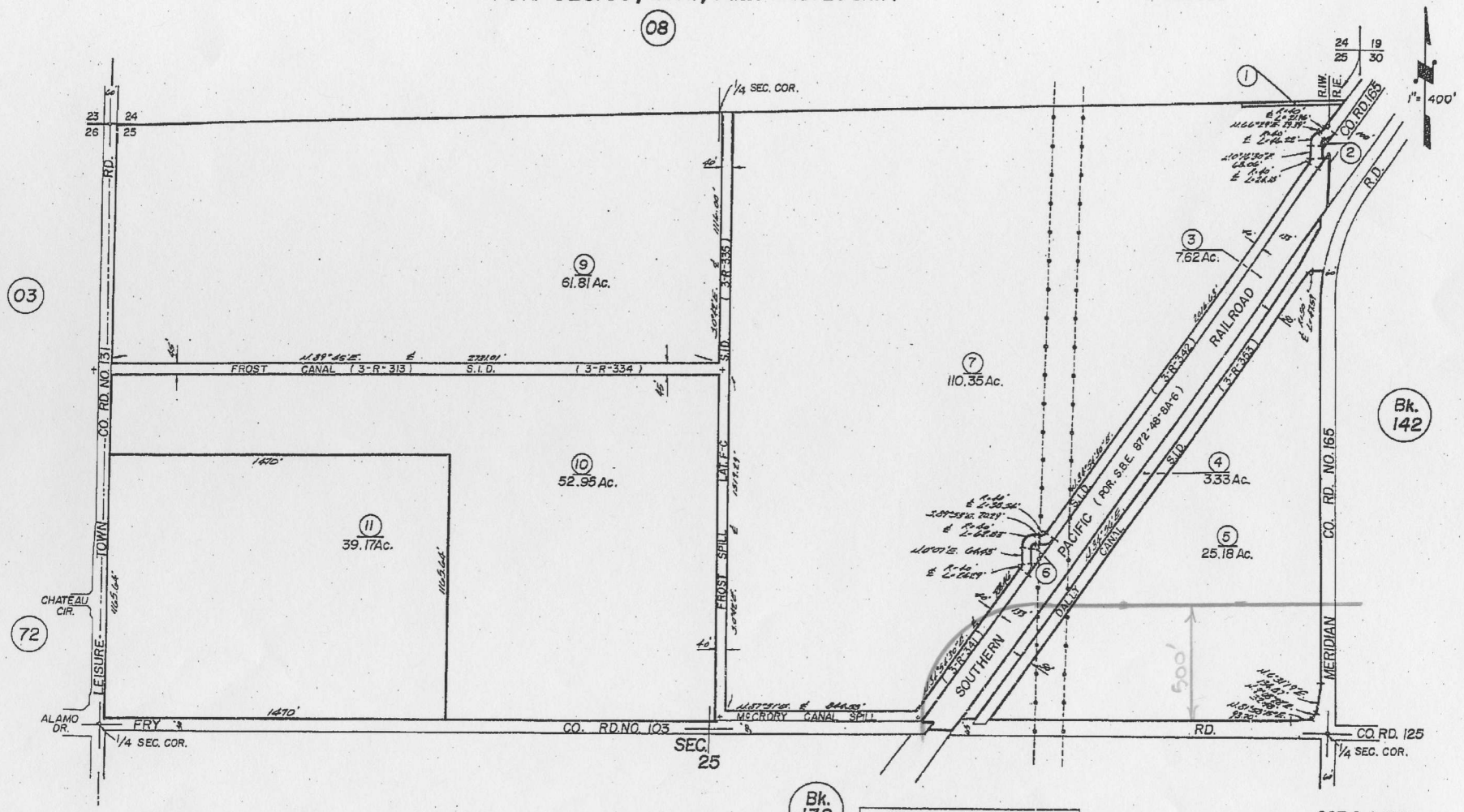

NOTE: This map is for assessment purposes only and is not for the intent of interpreting legal boundary rights, zoning regulations and/or legality of land division laws.

REVISION	DATE	BY
Apr Pg. 72	6-9-89	FG
090-10 & 11	2-21-91	DJ

NOTE – Assessor's Block Numbers Shown in Ellipses
Assessor's Parcel Numbers Shown in Circles

OCT 2 6 1995

Assessor's Map Bk.135 Pg.09
County of Solano, Calif.
96/97

Solano, CA, 2008-2009 - 0136-09, Sheet: 1 of 1

S. 1/2 SEC. 25, T.6N., R.1W., M.D.B. & M.

Tax Area Code 91021

136-09

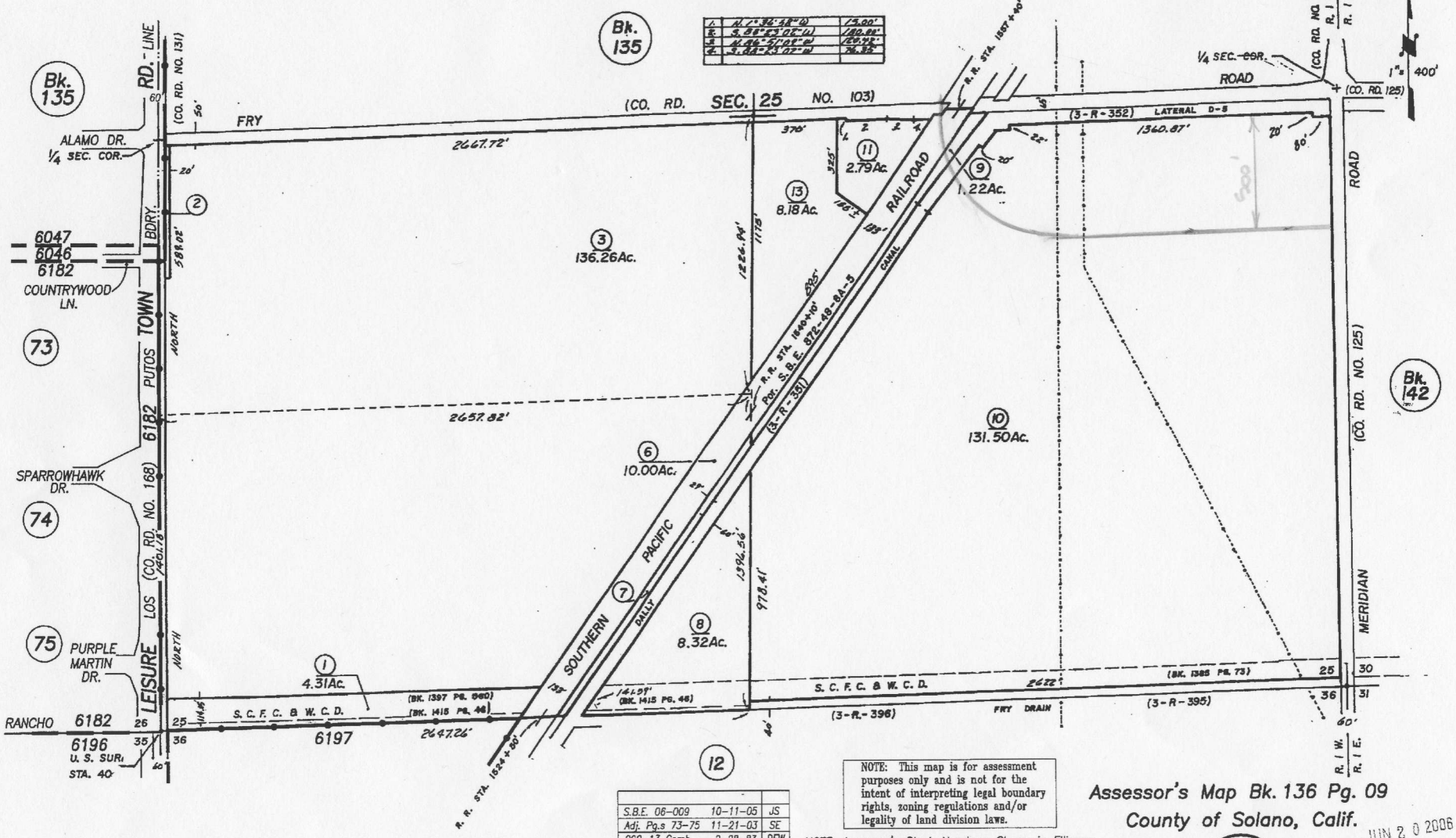

S.B.E. 06-009	10-11-05	JS
Adj. Pg.s 73-75	11-21-03	SE
090-13 Comb.	2-28-83	DEW
090-11&12	2-25-83	DEW
ALAMO DR.	9-12-78	MRT
REVISION	DATE	BY

NOTE: This map is for assessment purposes only and is not for the intent of interpreting legal boundary rights, zoning regulations and/or legality of land division laws.

NOTE: Assessor's Block Numbers Shown in Ellipses
Assessor's Parcel Numbers Shown in Circles

Assessor's Map Bk. 136 Pg. 09
County of Solano, Calif.

06-07

JUN 2 0 2006

Copyright © 1996, Solano County Assessor/Recorder, All rights Reserved

Solano, CA, 2008-2009 - 0142-20, Sheet: 1 of 1

R. R. SEC. 30, T. 6 N., R. 1 E., M. D. B. & M.

Tax Area Code
6164
91021

142-20

1" = 800'

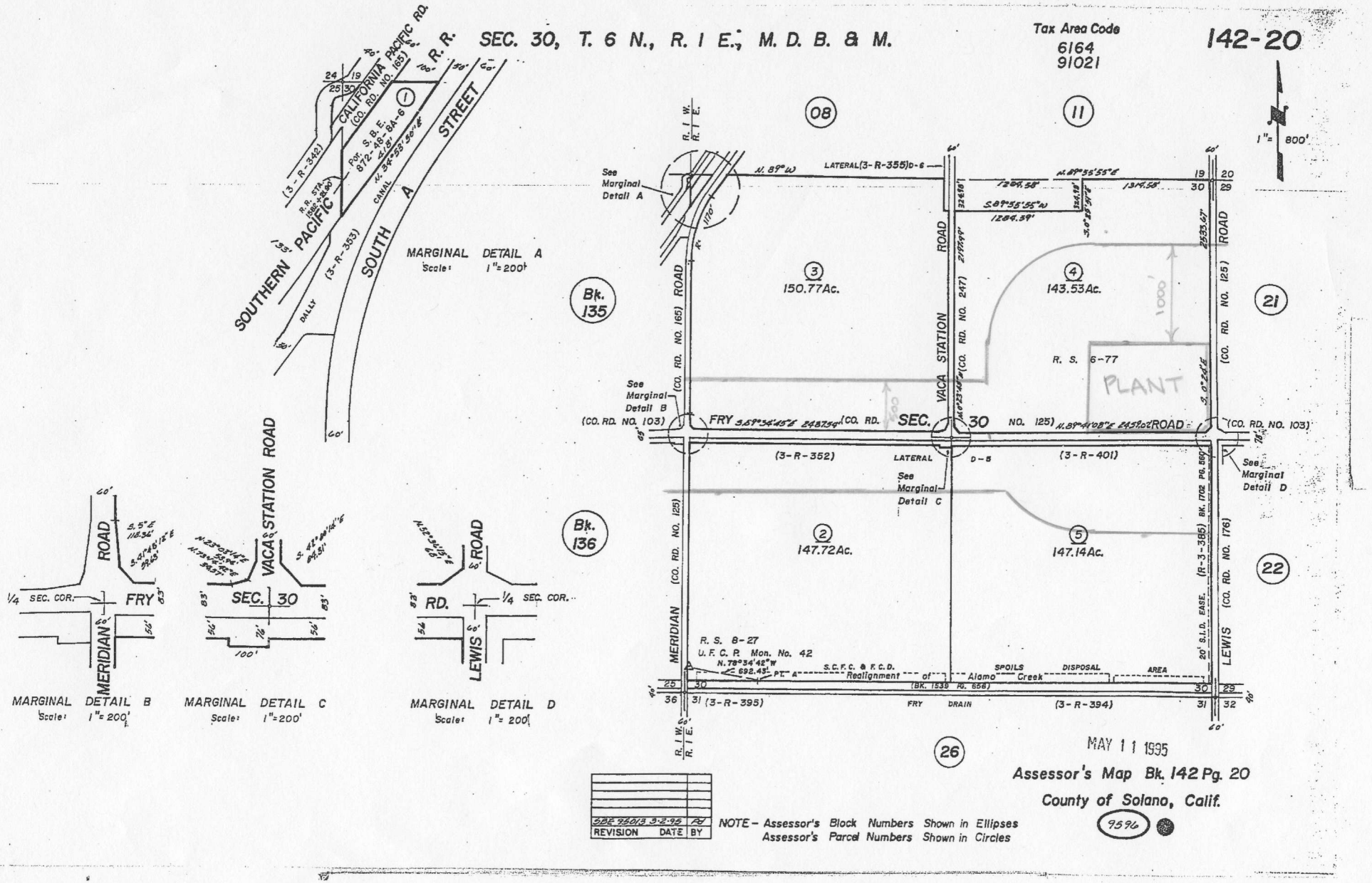

REVISION	DATE	BY
SEE 2501/3 3-2-95		RJ

NOTE – Assessor's Block Numbers Shown in Ellipses
Assessor's Parcel Numbers Shown in Circles

MAY 11 1995

Assessor's Map Bk. 142 Pg. 20

County of Solano, Calif.

9596

Solano, CA, 2008-2009 - 0142-21, Sheet: 1 of 1

N. 1/2 SEC. 29, T. 6 N., R. 1 E., M. D. B. & M.

Tax Area Code
91021

142-21

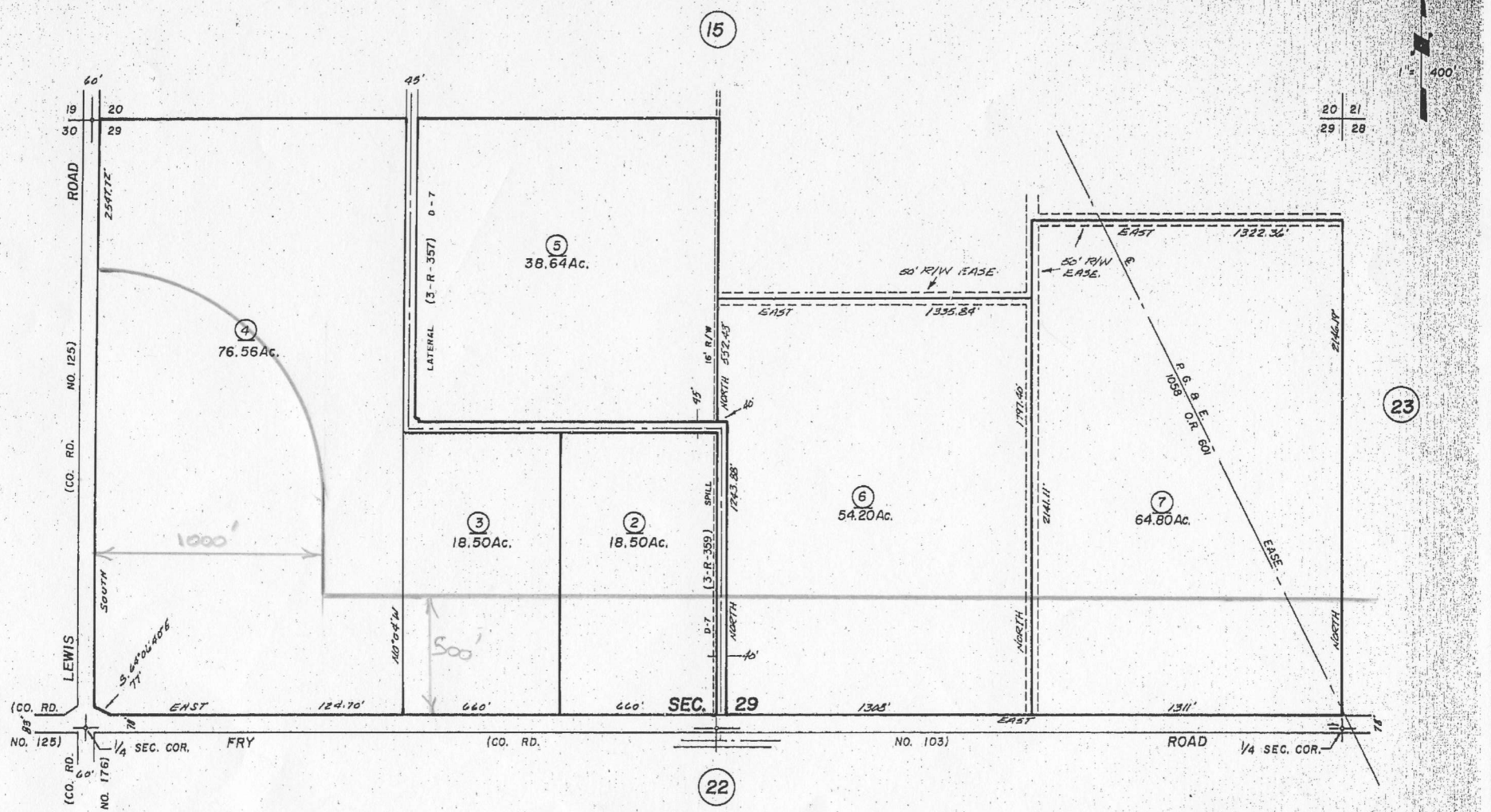

REVISION	DATE	BY
210-06 & 07	12-10-81	DAN

NOTE – Assessor's Block Numbers Shown in Ellipses
Assessor's Parcel Numbers Shown in Circles

Assessor's Map Bk. 142 Pg. 21
County of Solano, Calif.

(82-83)

Solano, CA, 2008-2009 - 0142-22, Sheet: 1 of 1

S. ½ SEC. 29, T. 6 N., R. 1 E., M. D. B. & M.

Tax Area Code 91021

142-22

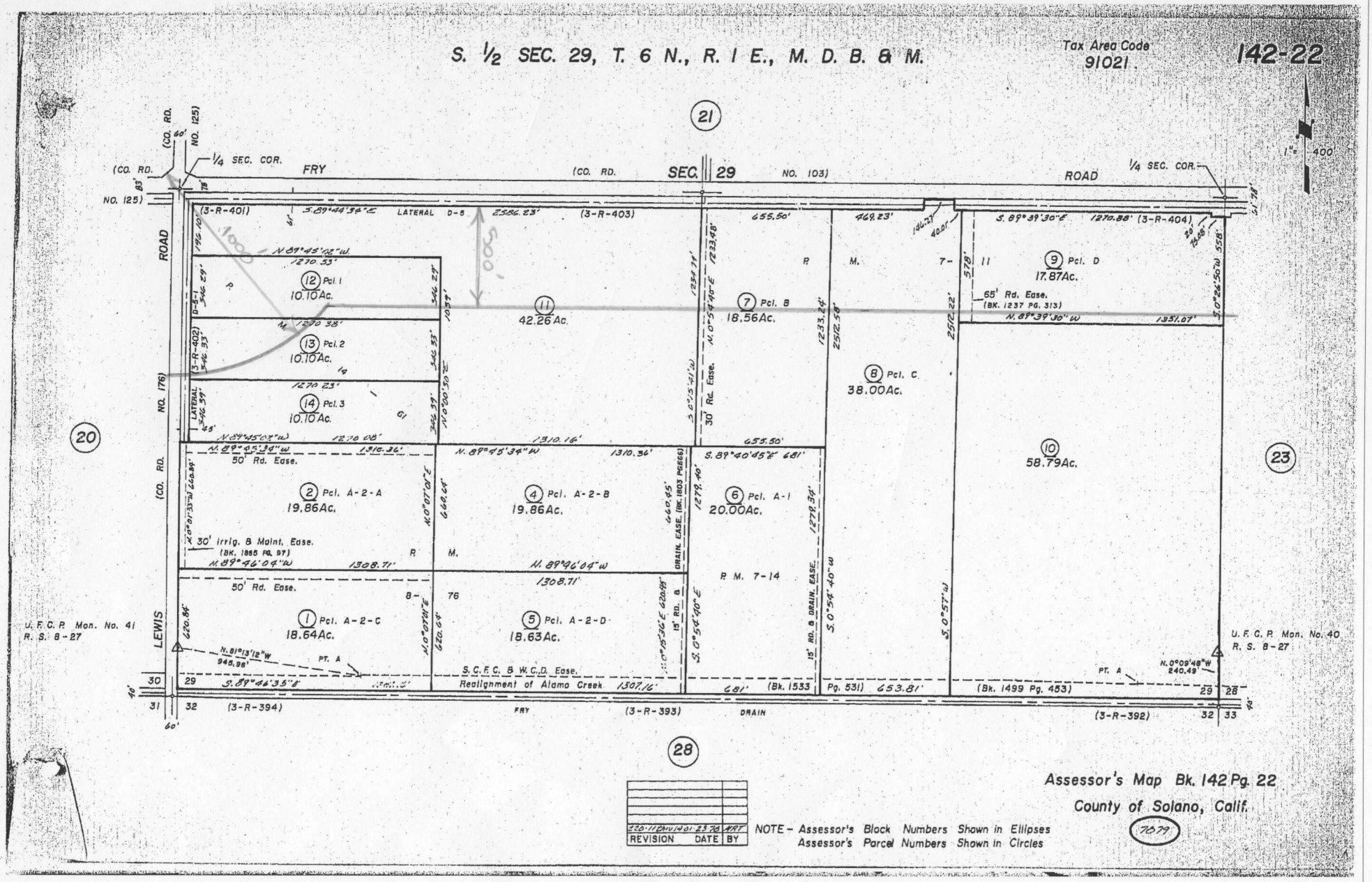

REVISION	DATE	BY
220-11 Chg 14 01-23-78		ART

NOTE – Assessor's Block Numbers Shown in Ellipses
Assessor's Parcel Numbers Shown in Circles

Assessor's Map Bk. 142 Pg. 22
County of Solano, Calif.

(7879)

142-23

SEC'S. 27 & 28, T. 6 N., R. 1 E., M. D. B. & M.

Tax Area Code
63035
91005
91015
91021
91025
91034
91058

142-23

1" = 800'

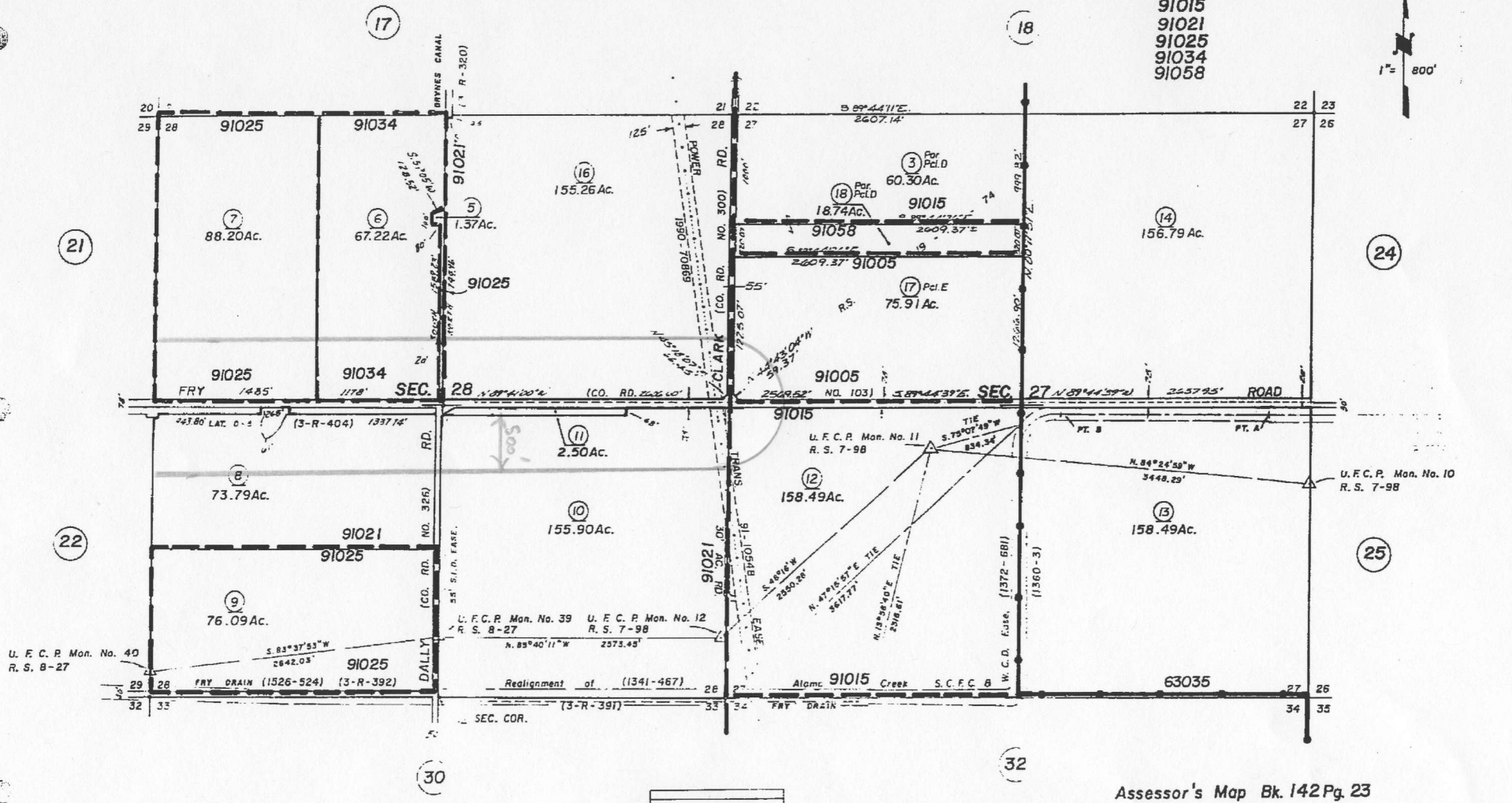

SBE 348-A	2-3-9	S.S.
EASE	2-19-9	S.S.
RS 19-74	12-11-8	S.S.
250-17 & 18	7-20-89	DJ
REVISION	DATE	BY

NOTE - Assessor's Block Numbers Shown in Ellipses
Assessor's Parcel Numbers Shown in Circles

Assessor's Map Bk. 142 Pg. 23
County of Solano, Calif.

92-93