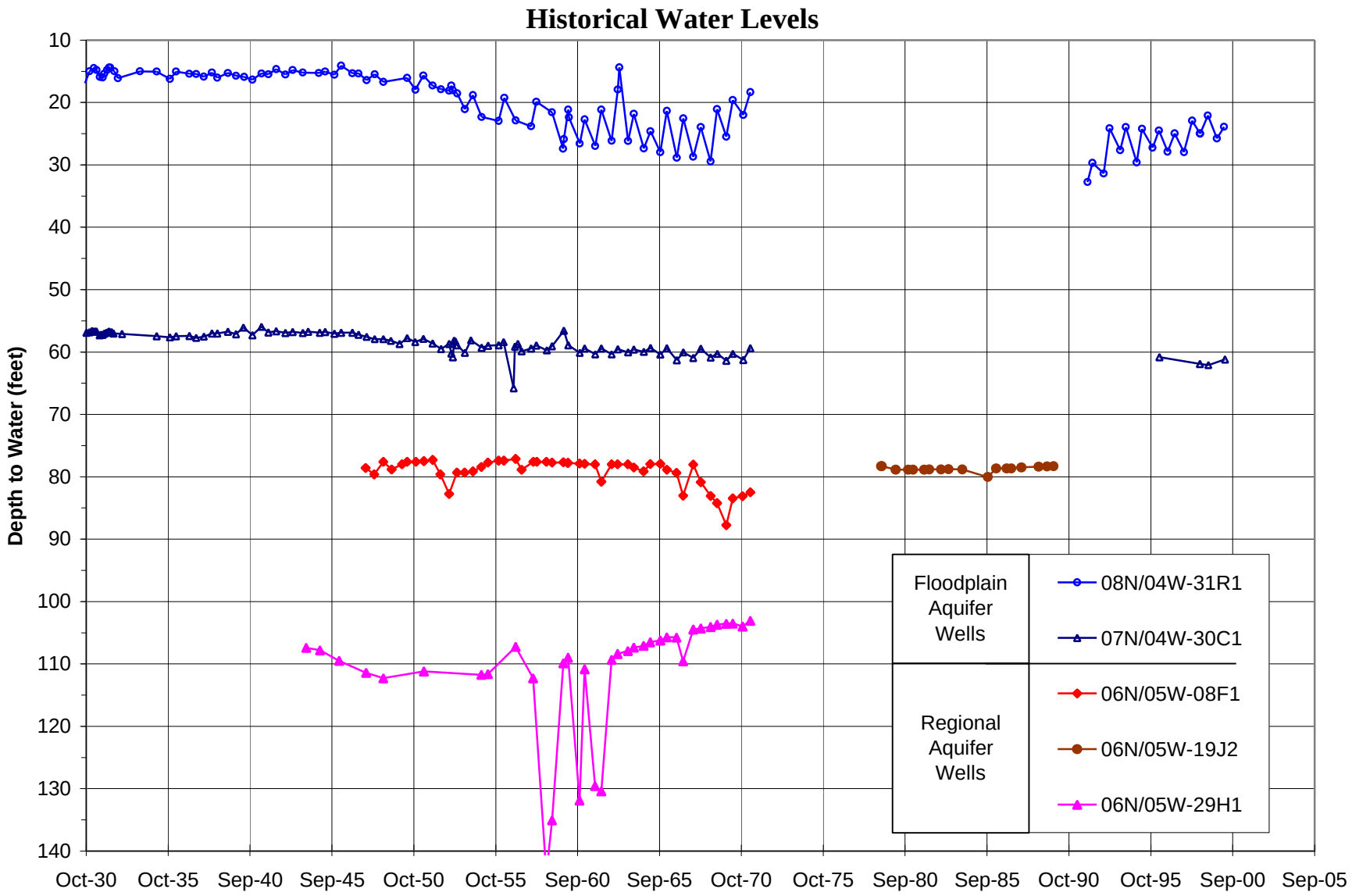

URS

Figure 8
Historical Groundwater Levels

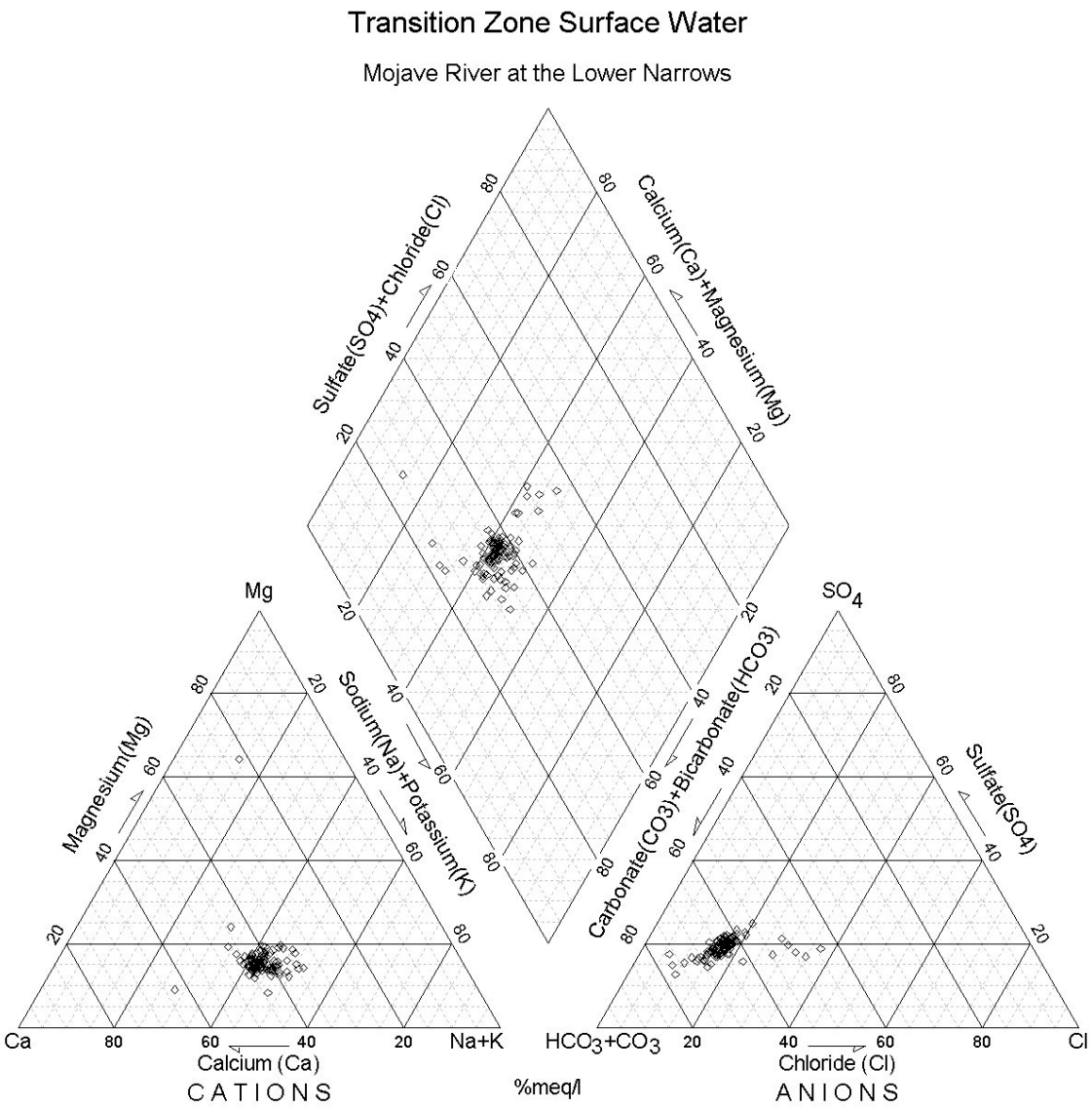

Figure 9
Piper Diagram of Surface Water

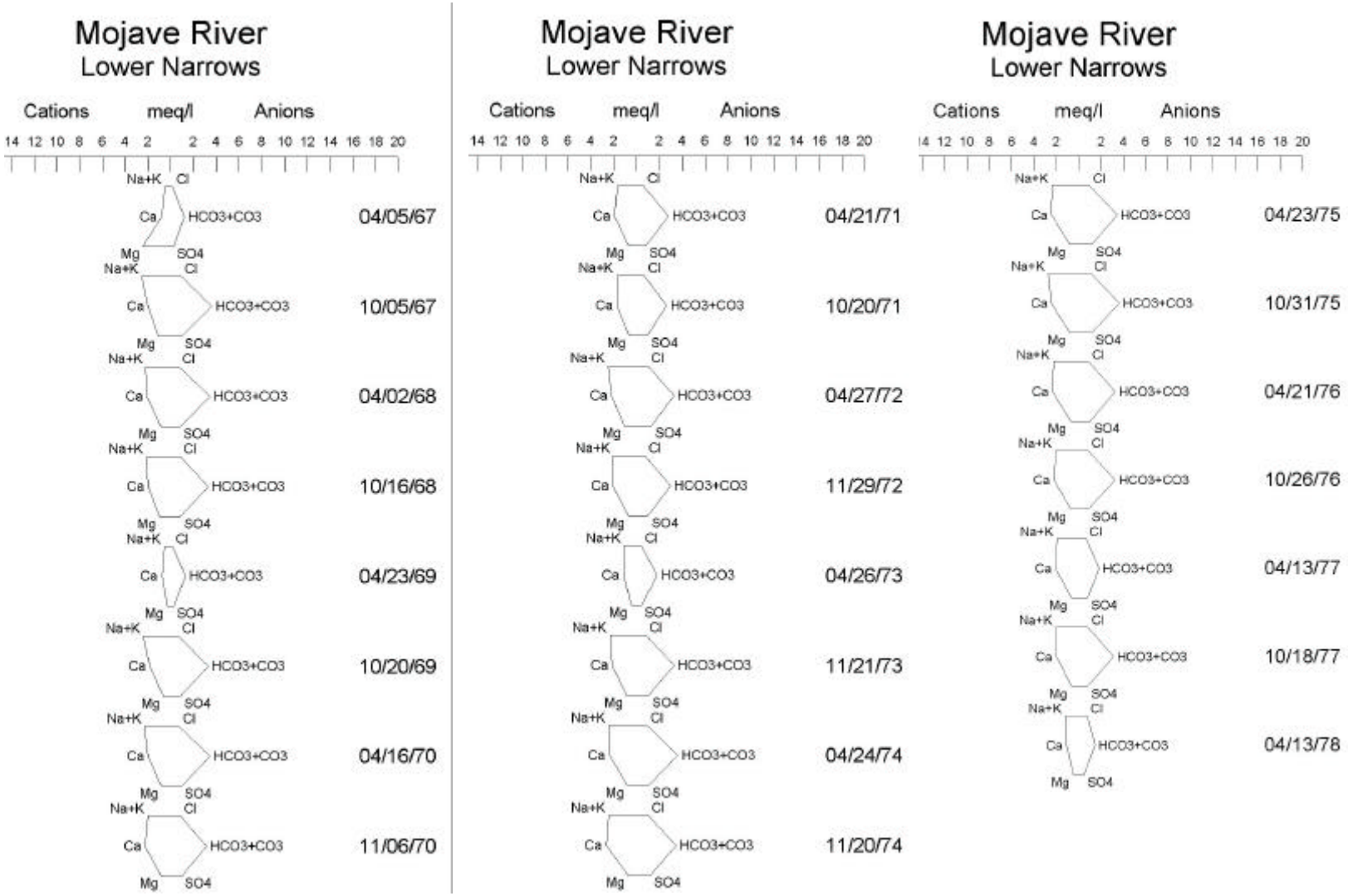

URS

Figure 10
Stiff Diagrams of Surface Water

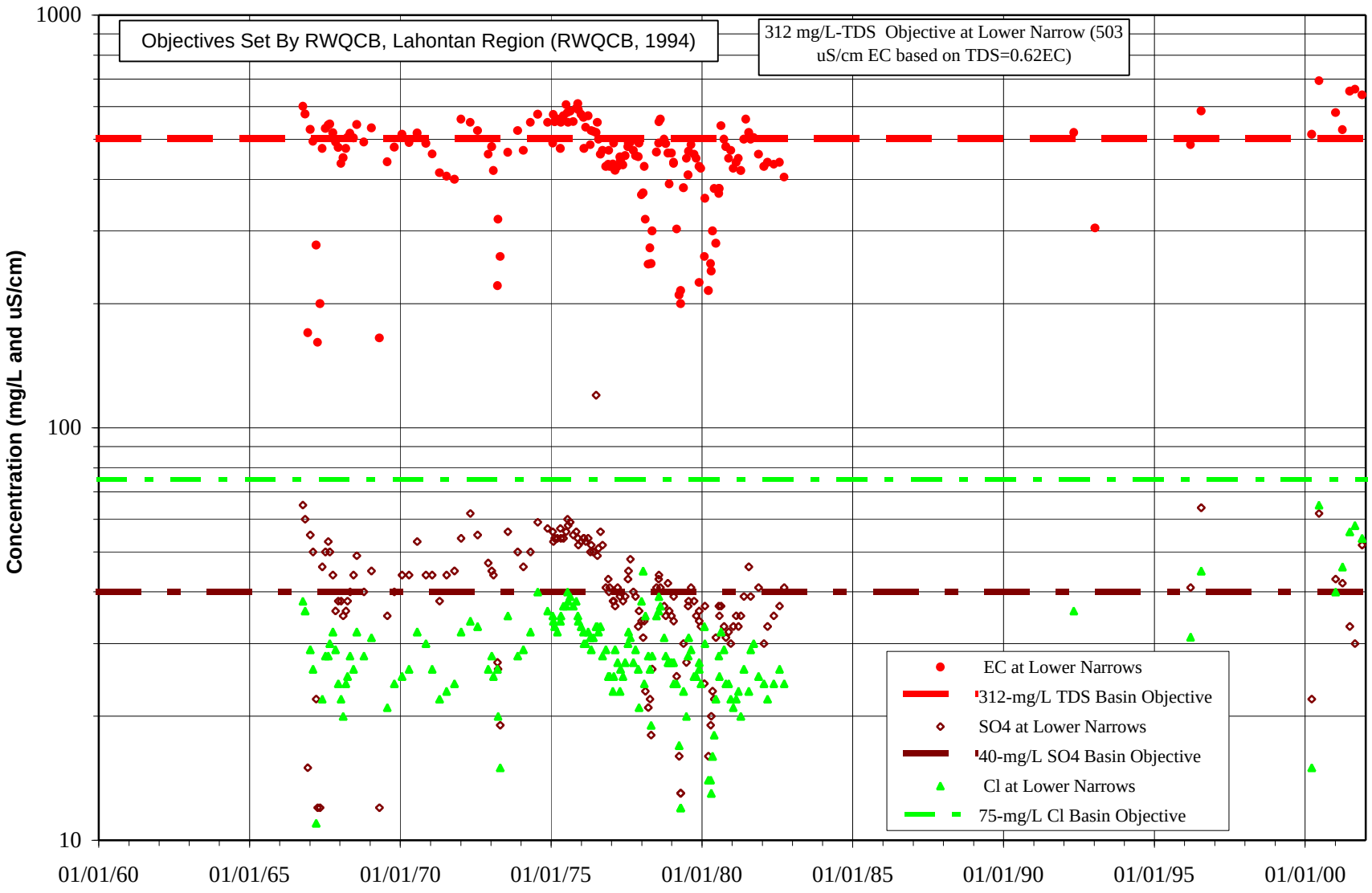

URS

Figure 11
Surface Water Time Series
Sulfate, Chloride, and Electrical Conductivity

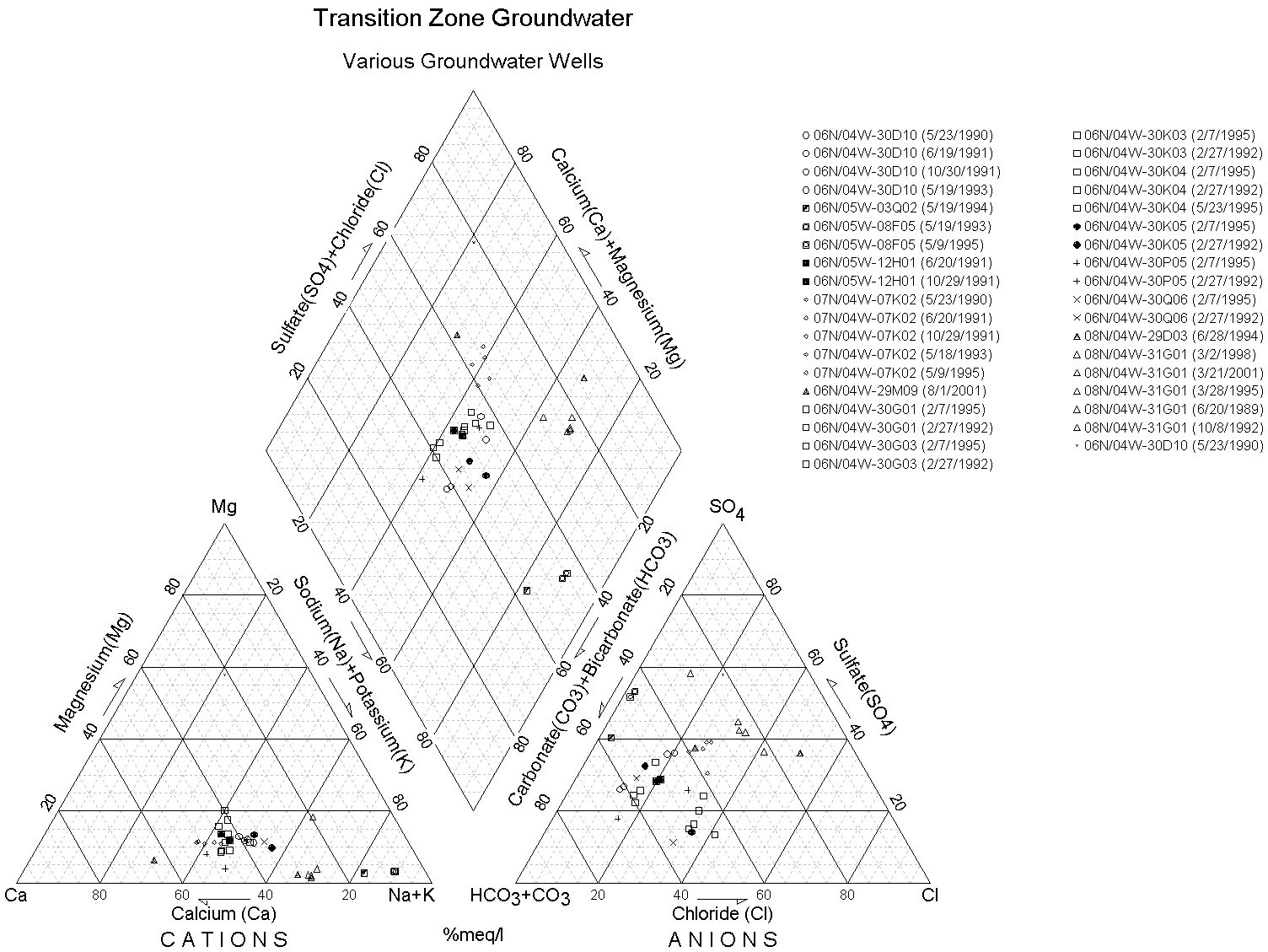

URS

Figure 12
Piper Diagram of Groundwater

Select Wells
Listed by
State Well Number
and Sample Date

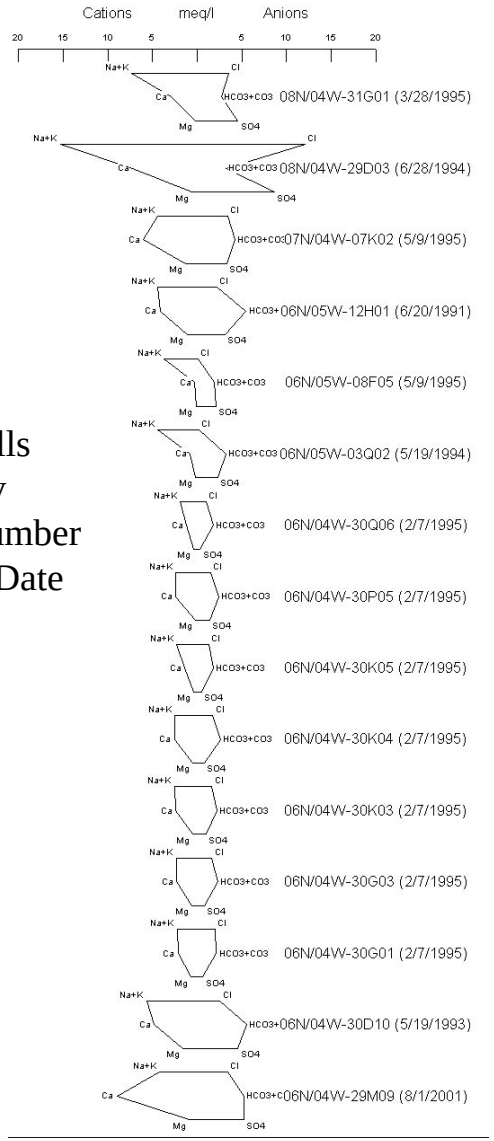

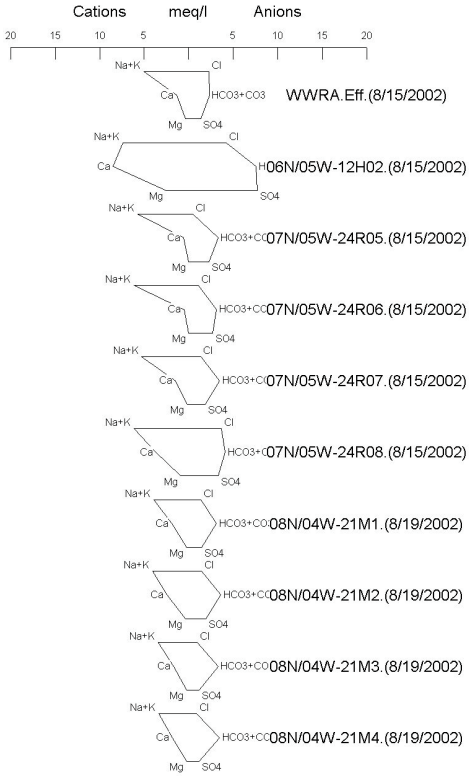

Samples Collected
for this evaluation

Figure 13
Stiff Diagrams of Groundwater

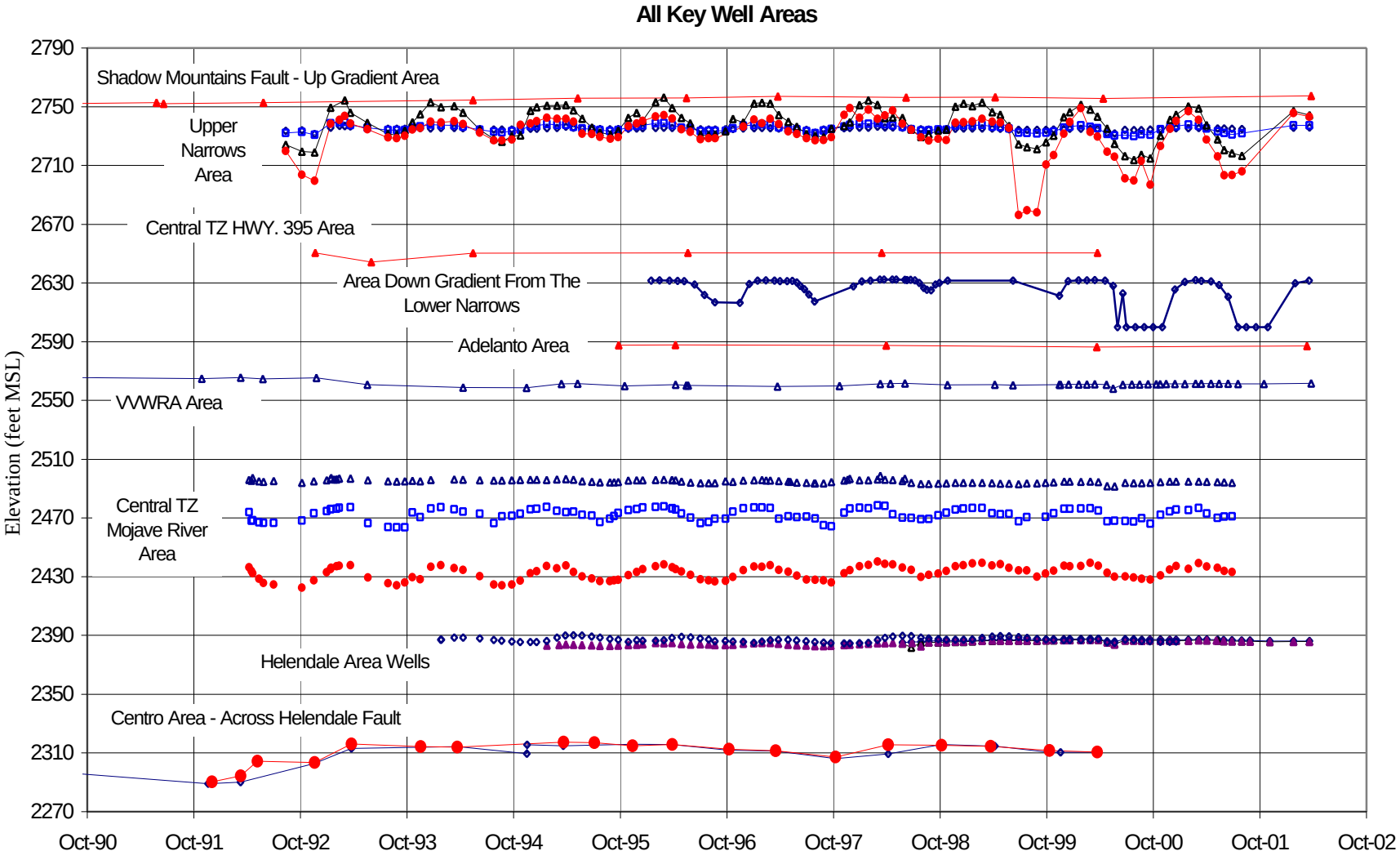

Figure 14
Hydrograph All Key Wells

URS

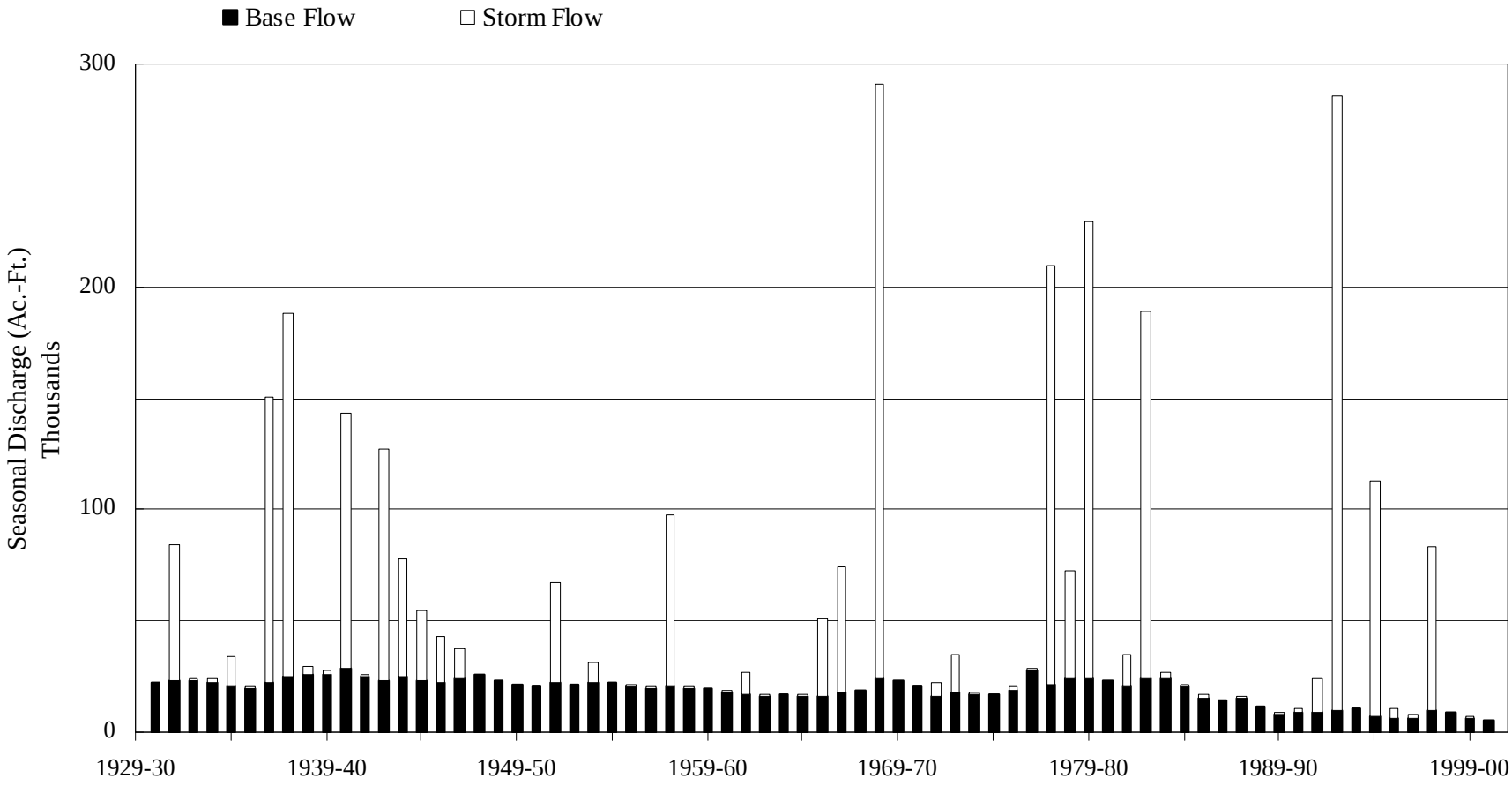

Figure 15
Historical Flow of the
Mojave River at the Lower Narrows

URS