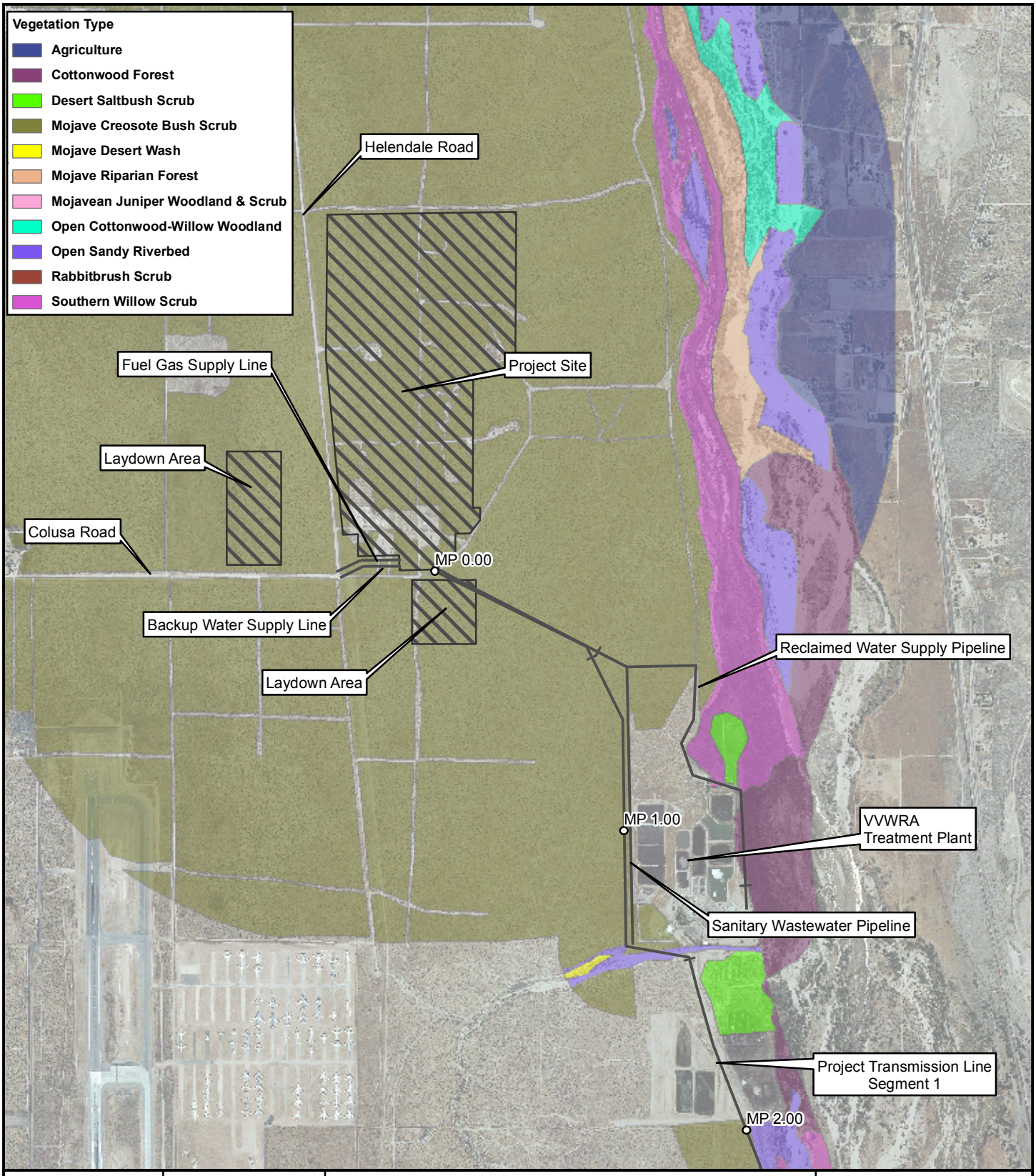

Locus Map

Index Map

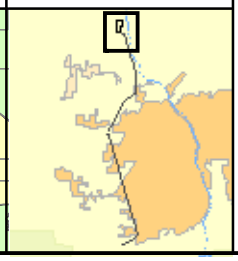

Vegetation Communities
Victorville 2 Hybrid Power Project

Source: MapMart Aerial Imagery .61 Meter Resolution Circa 2004
Biological resources data developed by AMEC Earth and Environmental, Inc.

Scale: 1:24,000

0 1,000 2,000 3,000 4,000 5,000 6,000 Feet

Inland Energy, Inc.
ENSR | AECOM

Figure: 6.4-2
Mapsheet 1 of 7
Date: February 2007

Y:\Projects\InlandEnergy\Victorville\MXD\CEC_Figures_Finalized\Figure_6-4-2_Vegetation_Communities.mxd

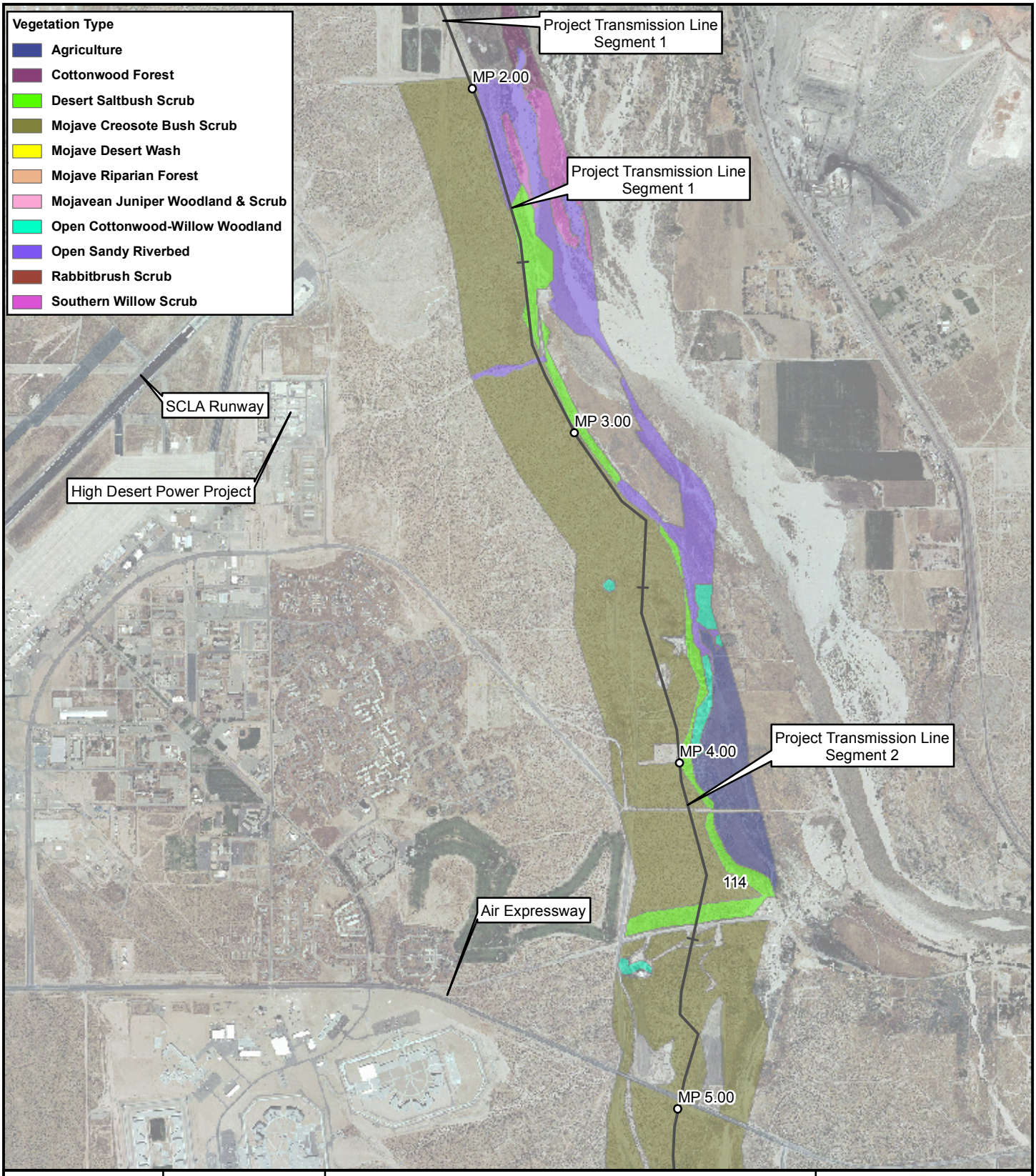

Locus Map

Index Map

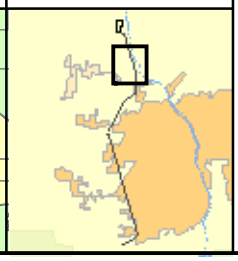

Vegetation Communities
Victorville 2 Hybrid Power Project

Source: MapMart Aerial Imagery .61 Meter Resolution Circa 2004
Biological resources data developed by AMEC Earth and Environmental, Inc.

Scale: 1:24,000

0 1,000 2,000 3,000 4,000 5,000 6,000 Feet

Inland Energy, Inc.
ENSR | AECOM

Figure: 6.4-2
Mapsheet 2 of 7
Date: February 2007

Y:\Projects\InlandEnergy\Victorville\MXD\CEC_Figures_Finalized\Figure_6-4-2_Vegetation_Communities.mxd

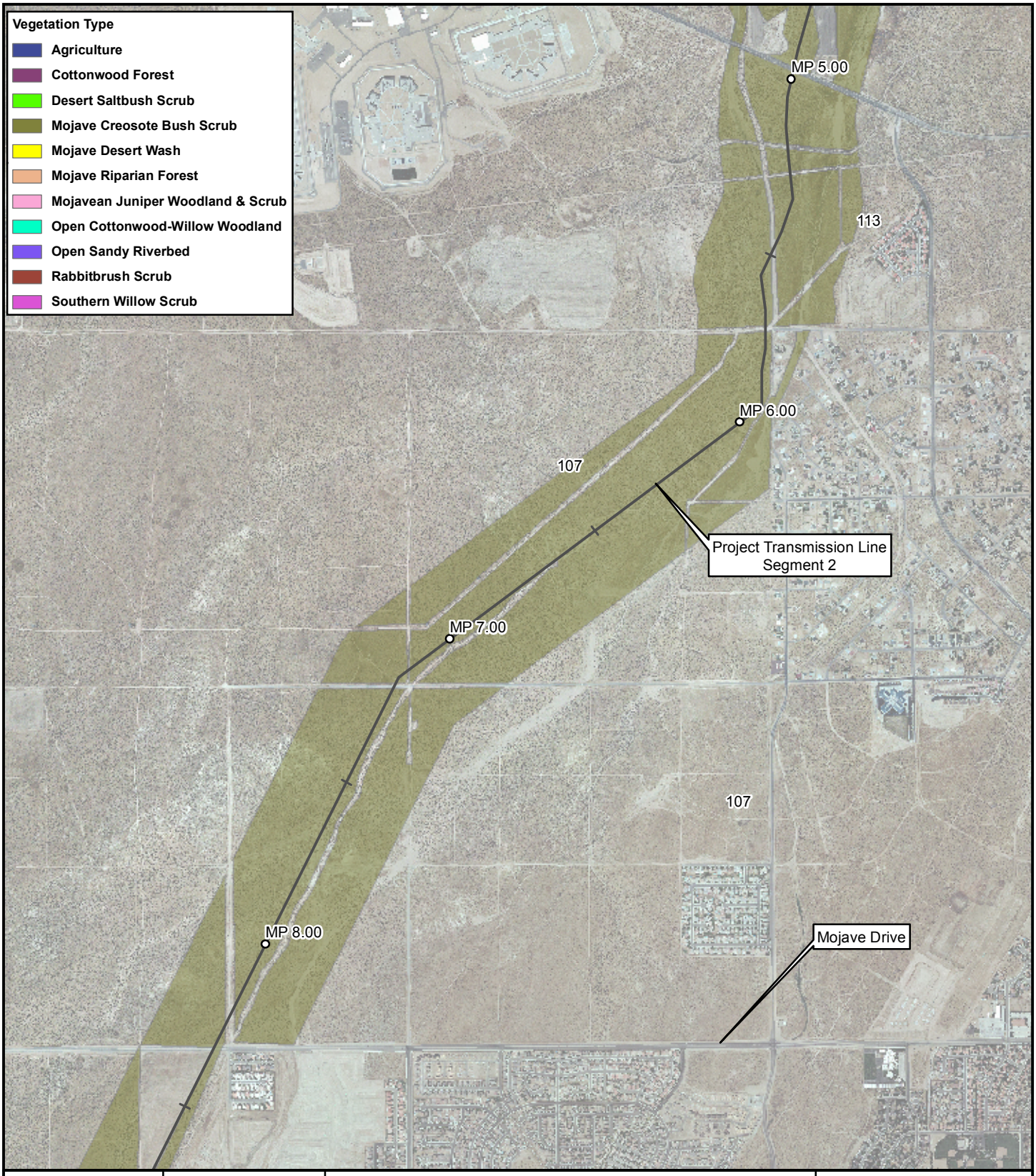

Locus Map

Index Map

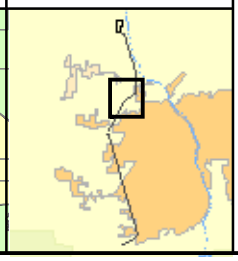

Vegetation Communities
Victorville 2 Hybrid Power Project

Source: MapMart Aerial Imagery .61 Meter Resolution Circa 2004
Biological resources data developed by AMEC Earth and Environmental, Inc.

Scale: 1:24,000

0 1,000 2,000 3,000 4,000 5,000 6,000 Feet

Inland Energy, Inc.
ENSR | AECOM

Figure: 6.4-2
Mapsheet 3 of 7
Date: February 2007

Y:\Projects\InlandEnergy\Victorville\MXD\CEC_Figures_Finalized\Figure_6-4-2_Vegetation_Communities.mxd

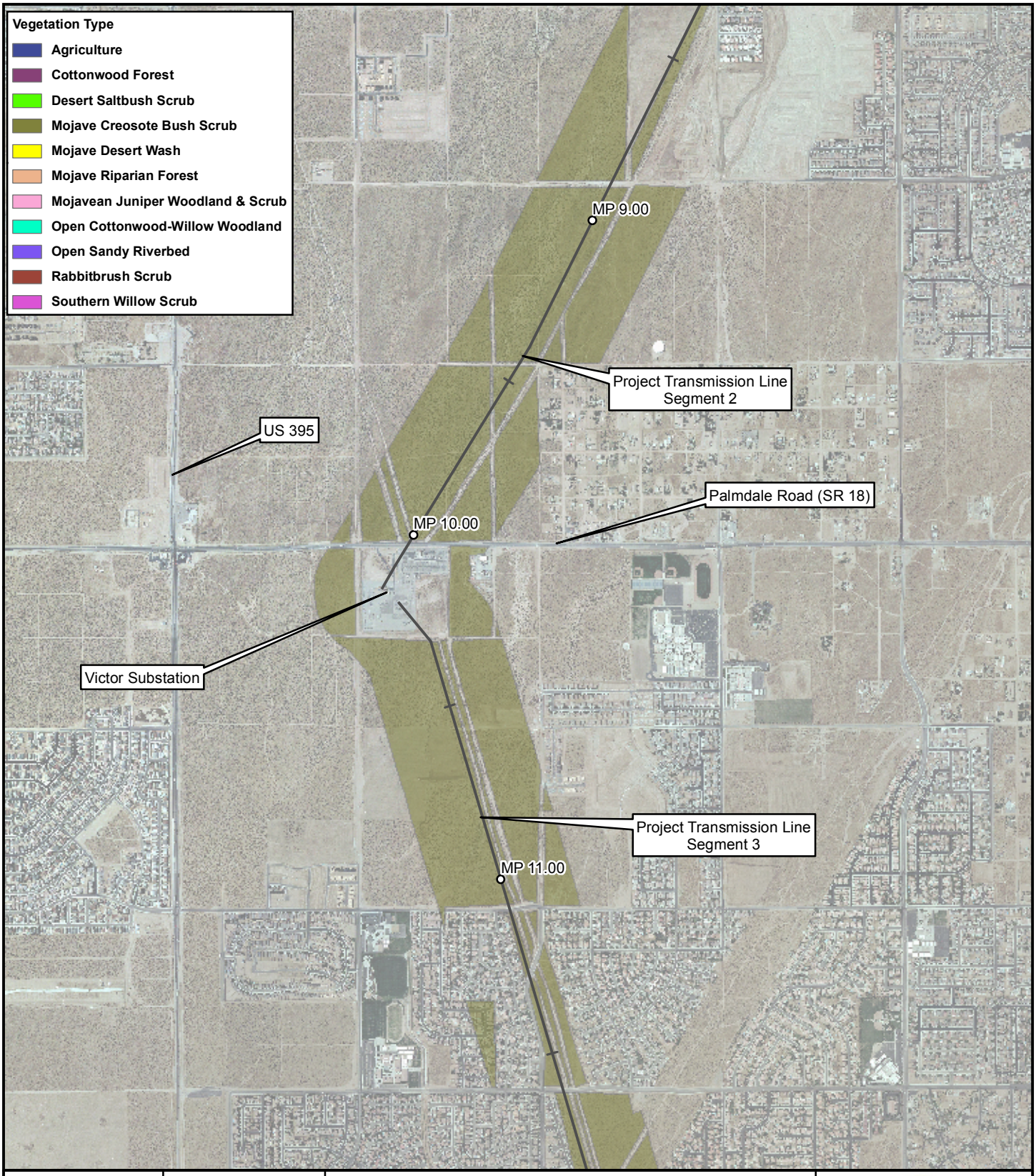

Locus Map

Index Map

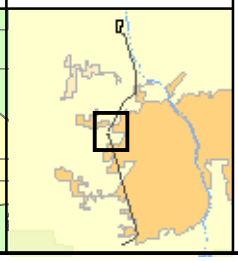

Vegetation Communities
Victorville 2 Hybrid Power Project

Source: MapMart Aerial Imagery .61 Meter Resolution Circa 2004
Biological resources data developed by AMEC Earth and Environmental, Inc.

Scale: 1:24,000

0 1,000 2,000 3,000 4,000 5,000 6,000 Feet

Inland Energy, Inc.
ENSR | AECOM

Figure: 6.4-2
Mapsheet 4 of 7
Date: February 2007

Y:\Projects\InlandEnergy\Victorville\MXD\CEC_Figures_Finalized\Figure_6-4-2_Vegetation_Communities.mxd

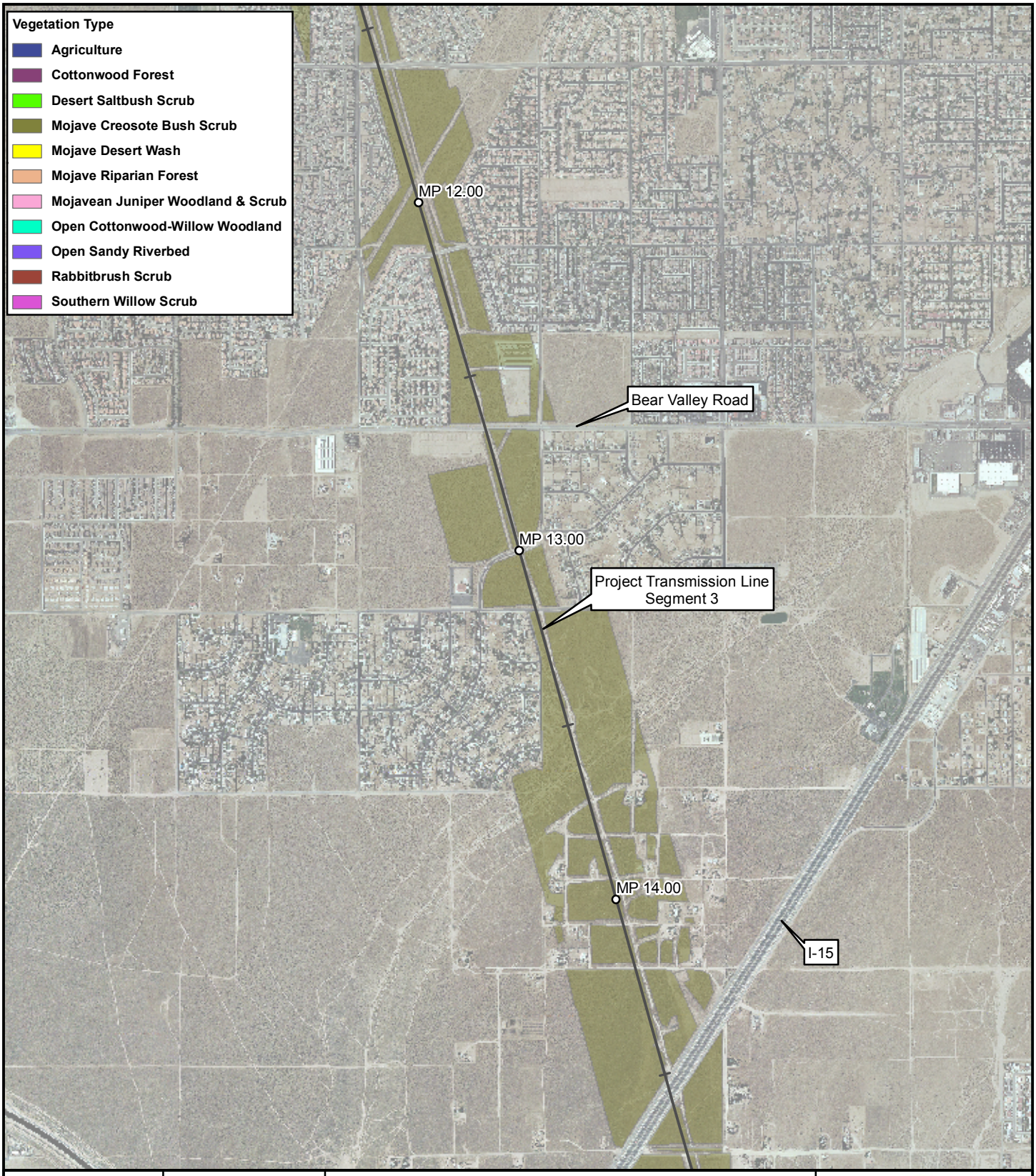

Locus Map

Index Map

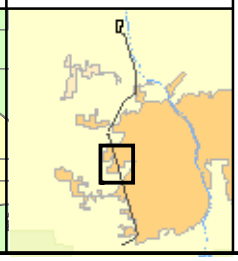

Vegetation Communities
Victorville 2 Hybrid Power Project

Source: MapMart Aerial Imagery .61 Meter Resolution Circa 2004
Biological resources data developed by AMEC Earth and Environmental, Inc.

Scale: 1:24,000

0 1,000 2,000 3,000 4,000 5,000 6,000 Feet

Inland Energy, Inc.
ENSR | AECOM

Figure: 6.4-2
Mapsheet 5 of 7
Date: February 2007

Y:\Projects\InlandEnergy\Victorville\MXD\CEC_Figures_Finalized\Figure_6-4-2_Vegetation_Communities.mxd

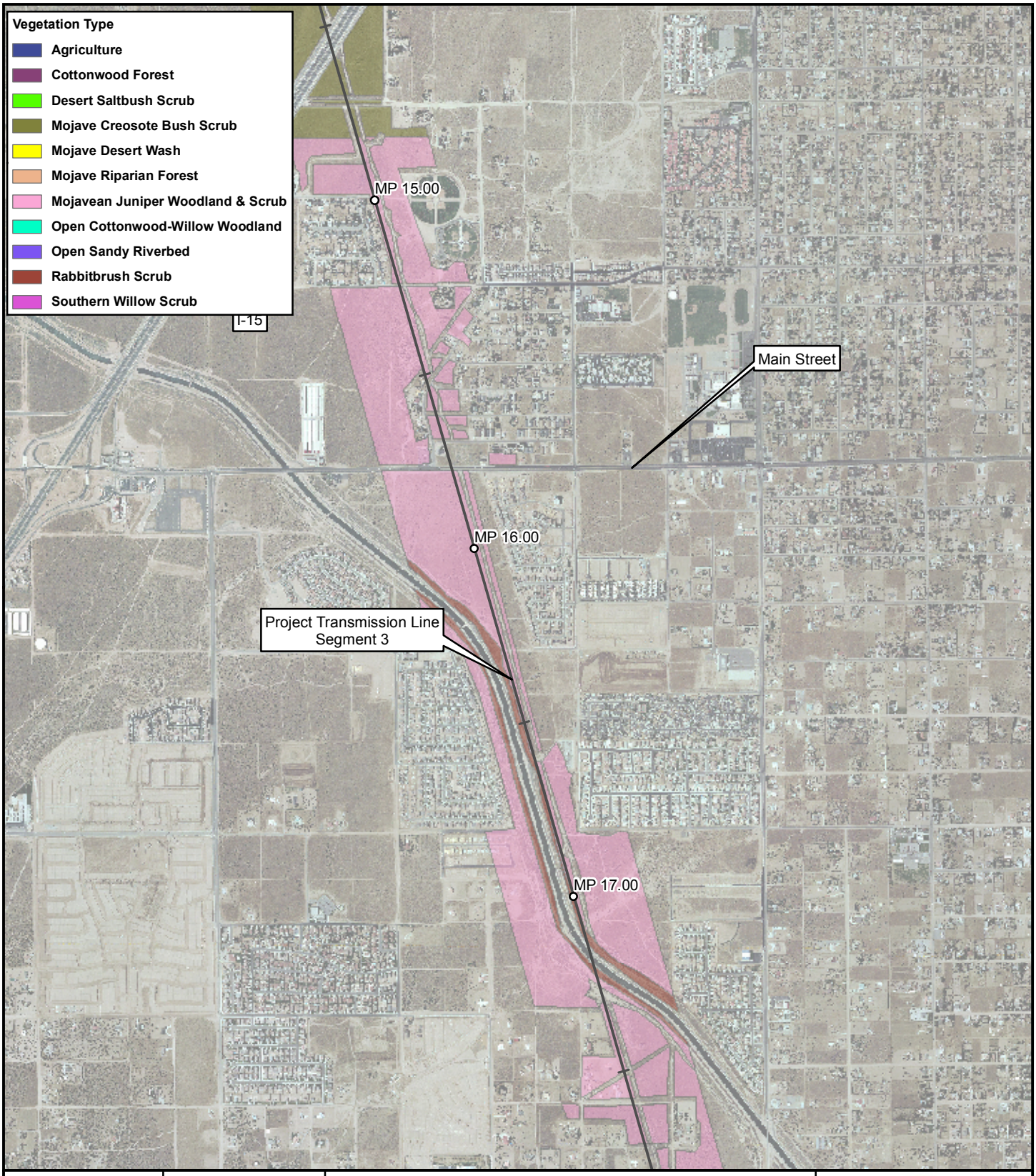

Locus Map

Index Map

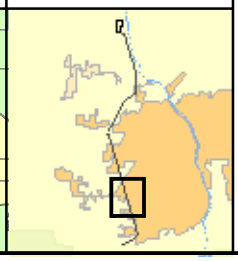

Vegetation Communities
Victorville 2 Hybrid Power Project

Source: MapMart Aerial Imagery .61 Meter Resolution Circa 2004
Biological resources data developed by AMEC Earth and Environmental, Inc.

Scale: 1:24,000

0 1,000 2,000 3,000 4,000 5,000 6,000 Feet

Inland Energy, Inc.
ENSR | AECOM

Figure: 6.4-2
Mapsheet 6 of 7
Date: February 2007

Y:\Projects\InlandEnergy\Victorville\MXD\CEC_Figures_Finalized\Figure_6-4-2_Vegetation_Communities.mxd

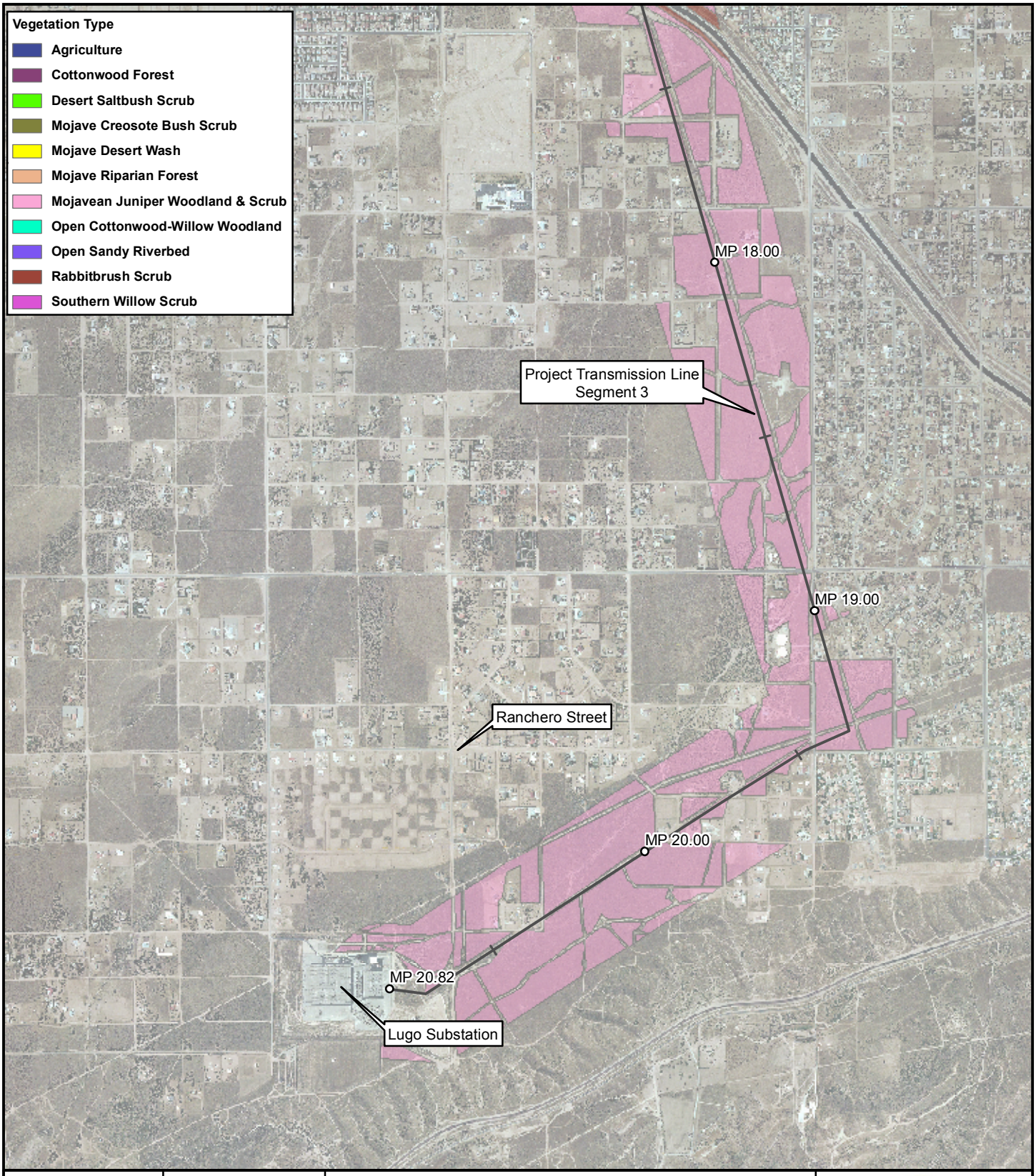

Locus Map

Index Map

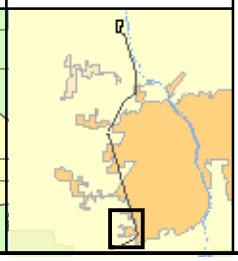

Vegetation Communities
Victorville 2 Hybrid Power Project

Source: MapMart Aerial Imagery .61 Meter Resolution Circa 2004
Biological resources data developed by AMEC Earth and Environmental, Inc.

Scale: 1:24,000

0 1,000 2,000 3,000 4,000 5,000 6,000 Feet

Inland Energy, Inc.
ENSR | AECOM

Figure: 6.4-2
Mapsheet 7 of 7
Date: February 2007

Y:\Projects\InlandEnergy\Victorville\MXD\CEC_Figures_Finalized\Figure_6-4-2_Vegetation_Communities.mxd