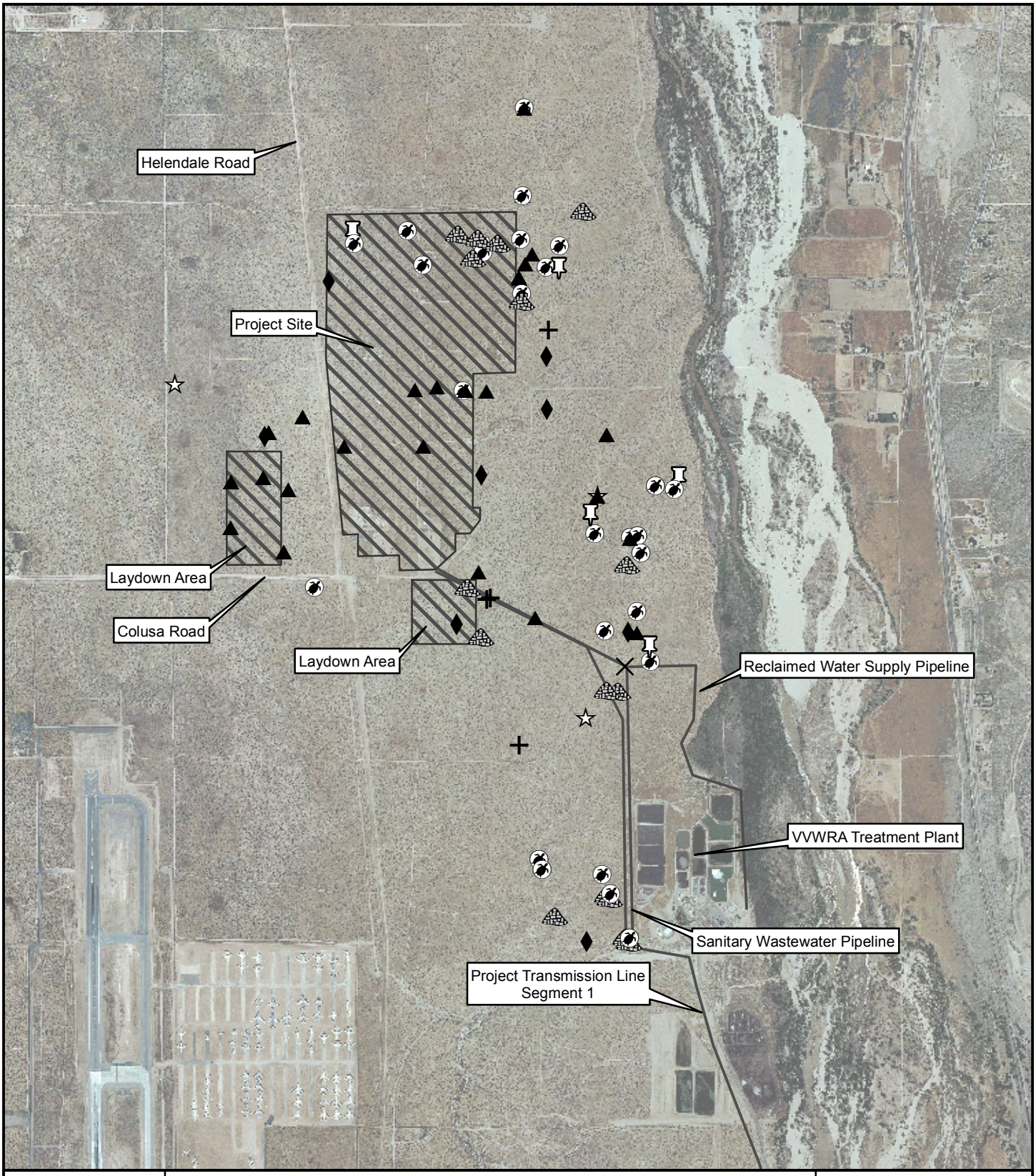

Index Map

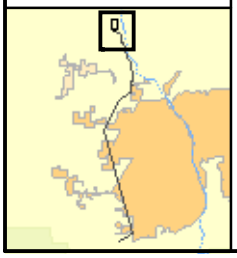

Sensitive Species
Victorville 2 Hybrid Power Project

- Burrowing Owl Burrow or Nest
- Burrowing Owl Live
- Burrowing Owl Remains
- Desert Tortoise
- Desert Tortoise Burrow
- Desert Tortoise/Hatchling Carcass
- Desert Tortoise Scat
- Kit Fox/Coyote Burrow or Den
- LeConte's Thrash
- Loggerhead Shrike
- Praire Falcon
- Raptor Nest

Source: MapMart Aerial Imagery .61 Meter Resolution Circa 2004. Biological resources data developed by AMEC Earth and Environmental, Inc.

Scale: 1:24,000

0 1,000 2,000 3,000 4,000 Feet

Inland Energy, Inc.

ENSR | AECOM

Mapsheet 1 of 7

Figure: 6.4-3

Date: February 2007

Y:\Projects\InlandEnergy\Victorville\MXD\CEC_Figures_Finalized\Figure_6-4-3_Sensitive_Species.mxd

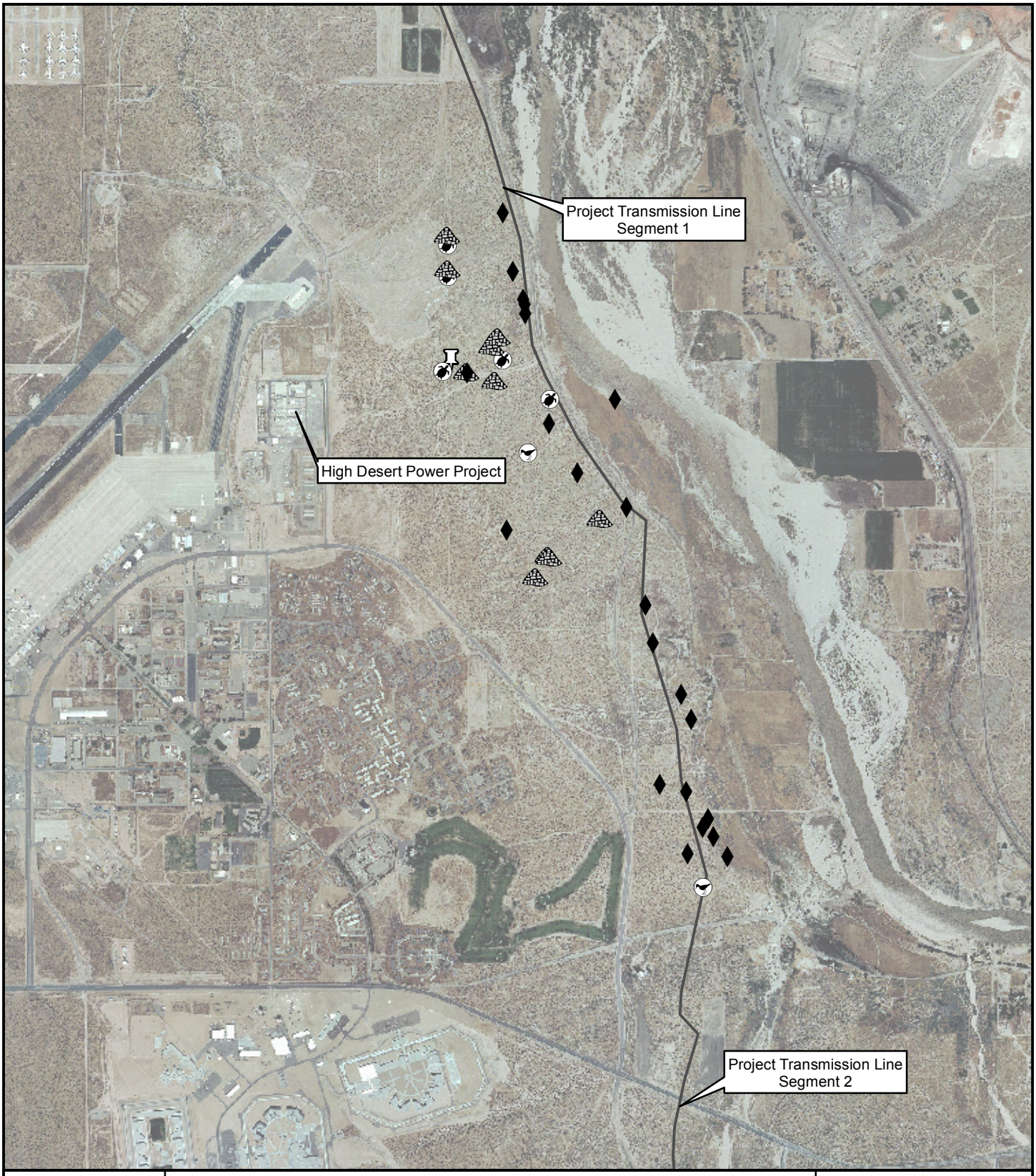

Index Map

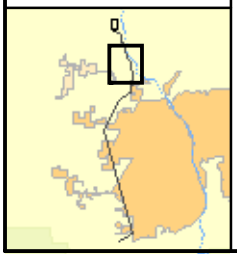

Sensitive Species
Victorville 2 Hybrid Power Project

- Burrowing Owl Burrow or Nest
- Burrowing Owl Live
- Burrowing Owl Remains
- Desert Tortoise
- Desert Tortoise Burrow
- Desert Tortoise/Hatchling Carcass
- Desert Tortoise Scat
- Kit Fox/Coyote Burrow or Den
- LeConte's Thrash
- Loggerhead Shrike
- Praire Falcon
- Raptor Nest

N
S

Source: MapMart Aerial Imagery .61 Meter Resolution Circa 2004. Biological resources data developed by AMEC Earth and Environmental, Inc.

Scale: 1:24,000

0 1,000 2,000 3,000 4,000 Feet

Inland Energy, Inc.

ENSR | AECOM

Mapsheet 2 of 7

Figure: 6.4-3

Date: February 2007

Y:\Projects\InlandEnergy\Victorville\MXD\CEC_Figures_Finalized\Figure_6-4-3_Sensitive_Species.mxd

Index Map

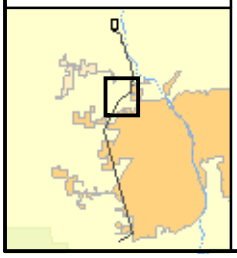

Sensitive Species
Victorville 2 Hybrid Power Project

- Burrowing Owl Burrow or Nest
- Burrowing Owl Live
- Burrowing Owl Remains
- Desert Tortoise
- Desert Tortoise Burrow
- Desert Tortoise/Hatchling Carcass
- Desert Tortoise Scat
- Kit Fox/Coyote Burrow or Den
- LeConte's Thrash
- Loggerhead Shrike
- Praire Falcon
- Raptor Nest

N
S

Source: MapMart Aerial Imagery .61 Meter Resolution Circa 2004. Biological resources data developed by AMEC Earth and Environmental, Inc.

Scale: 1:24,000

0 1,000 2,000 3,000 4,000 Feet

Inland Energy, Inc.

ENSR | AECOM

Mapsheet 3 of 7

Figure: 6.4-3

Date: February 2007

Y:\Projects\InlandEnergy\Victorville\MXD\CEC_Figures_Finalized\Figure_6-4-3_Sensitive_Species.mxd

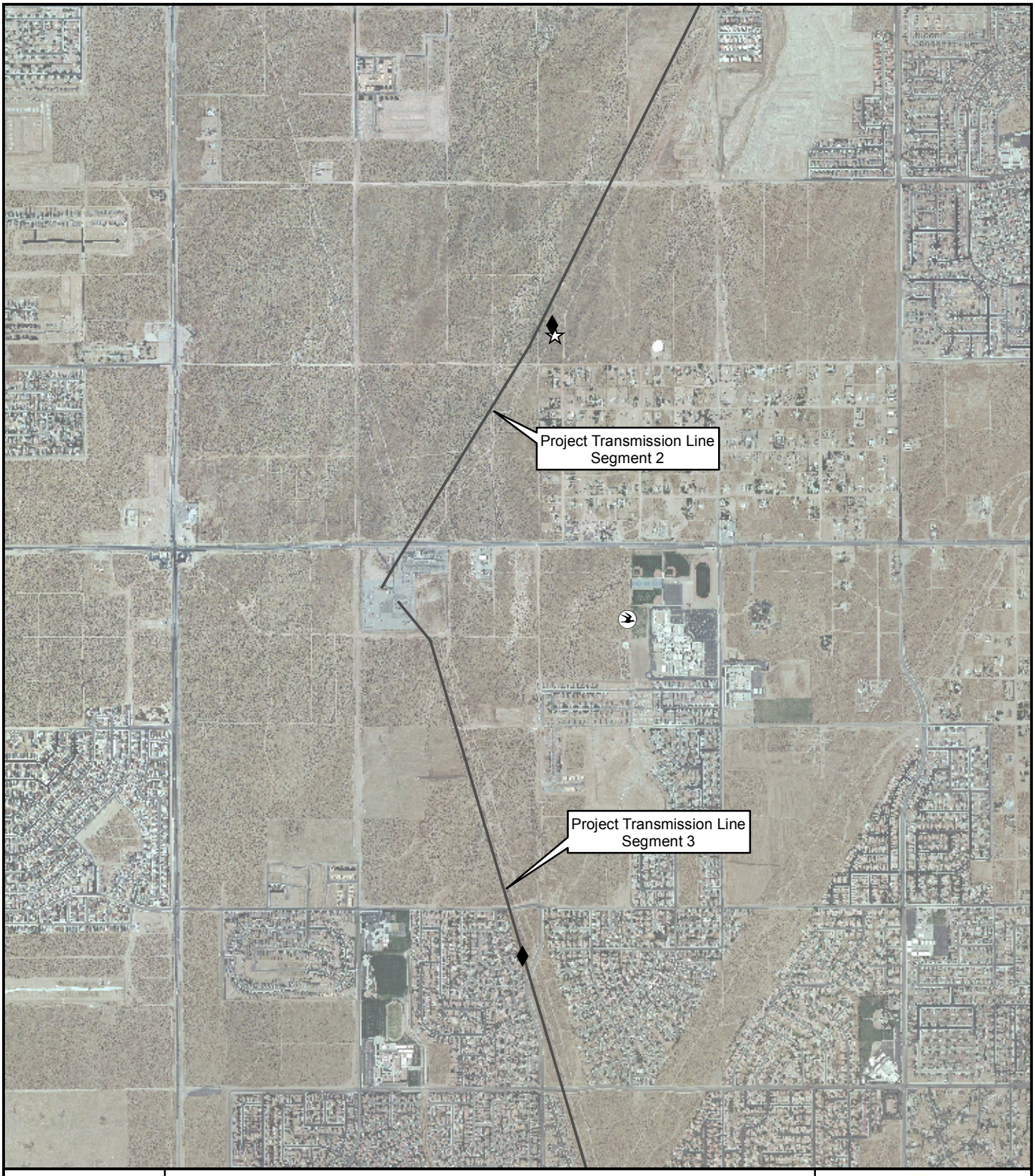

Index Map

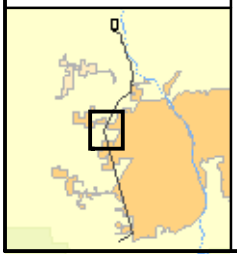

Sensitive Species
Victorville 2 Hybrid Power Project

- Burrowing Owl Burrow or Nest
- Burrowing Owl Live
- Burrowing Owl Remains
- Desert Tortoise
- Desert Tortoise Burrow
- Desert Tortoise/Hatchling Carcass
- Desert Tortoise Scat
- Kit Fox/Coyote Burrow or Den
- LeConte's Thrash
- Loggerhead Shrike
- Praire Falcon
- Raptor Nest

Source: MapMart Aerial Imagery .61 Meter Resolution Circa 2004. Biological resources data developed by AMEC Earth and Environmental, Inc.

Scale: 1:24,000

0 1,000 2,000 3,000 4,000 Feet

Inland Energy, Inc.

ENSR | AECOM

Mapsheet 4 of 7

Figure: 6.4-3

Date: February 2007

Y:\Projects\InlandEnergy\Victorville\MXD\CEC_Figures_Finalized\Figure_6-4-3_Sensitive_Species.mxd

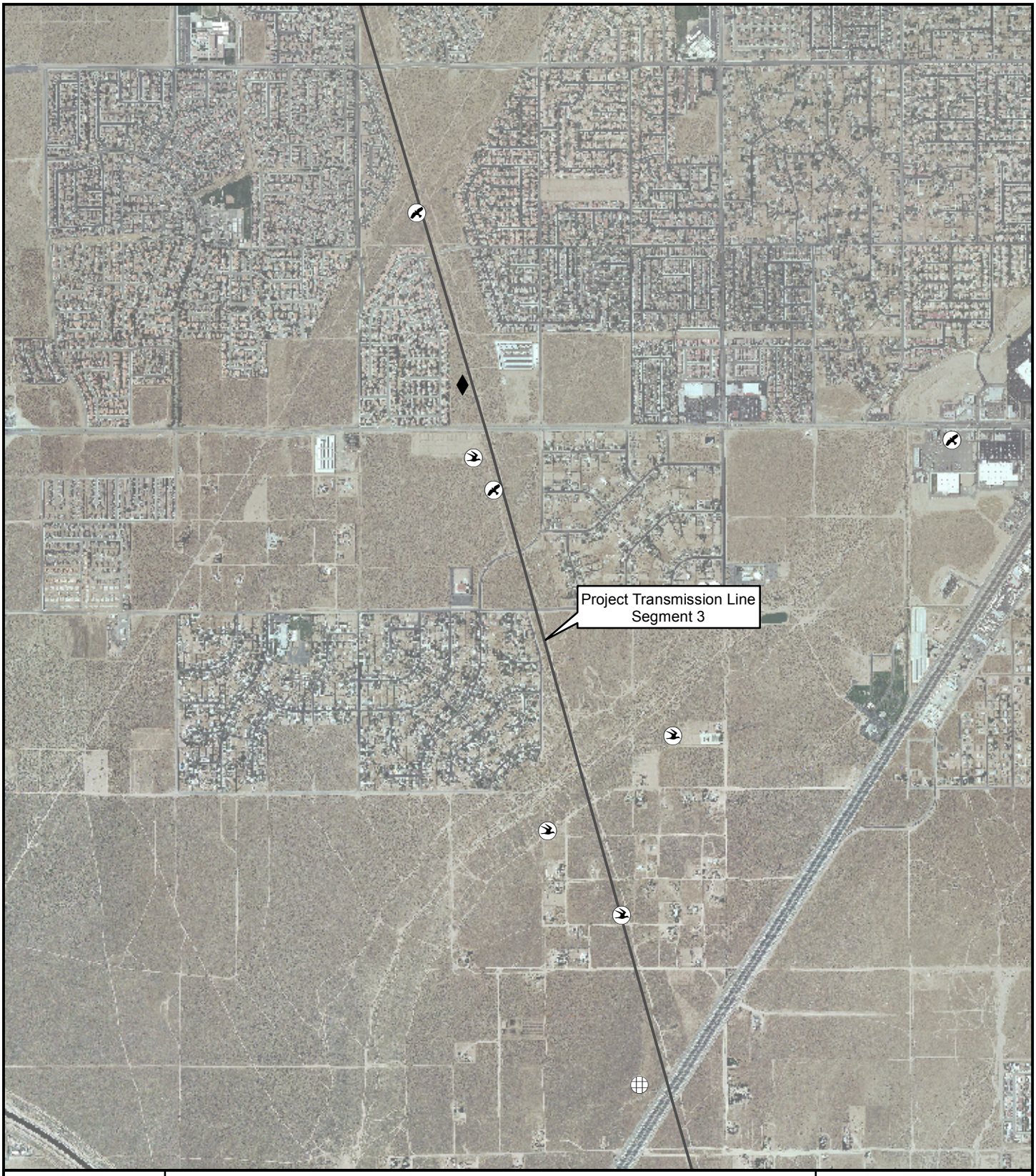

Index Map

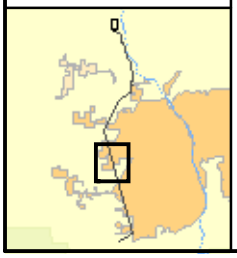

Sensitive Species
Victorville 2 Hybrid Power Project

- Burrowing Owl Burrow or Nest
- Burrowing Owl Live
- Burrowing Owl Remains
- Desert Tortoise
- Desert Tortoise Burrow
- Desert Tortoise/Hatchling Carcass
- Desert Tortoise Scat
- Kit Fox/Coyote Burrow or Den
- LeConte's Thrash
- Loggerhead Shrike
- Praire Falcon
- Raptor Nest

N
S

Source: MapMart Aerial Imagery .61 Meter Resolution Circa 2004. Biological resources data developed by AMEC Earth and Environmental, Inc.

Scale: 1:24,000

0 1,000 2,000 3,000 4,000 Feet

Inland Energy, Inc.

ENSR | AECOM

Mapsheet 5 of 7

Figure: 6.4-3

Date: February 2007

Y:\Projects\InlandEnergy\Victorville\MXD\CEC_Figures_Finalized\Figure_6-4-3_Sensitive_Species.mxd

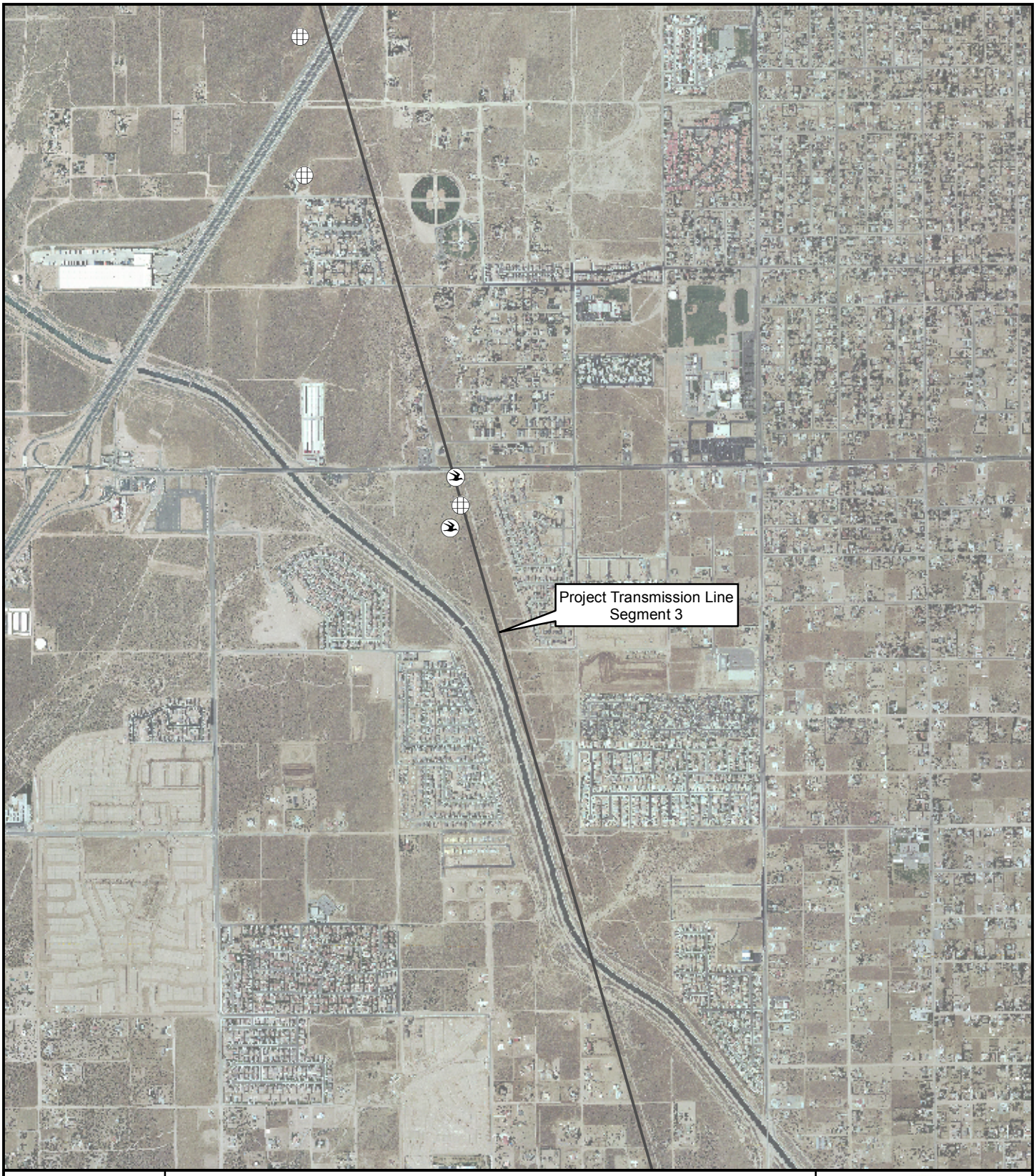

Index Map

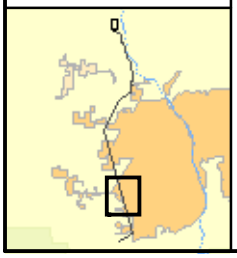

Sensitive Species
Victorville 2 Hybrid Power Project

- Burrowing Owl Burrow or Nest
- Burrowing Owl Live
- Burrowing Owl Remains
- Desert Tortoise
- Desert Tortoise Burrow
- Desert Tortoise/Hatchling Carcass
- Desert Tortoise Scat
- Kit Fox/Coyote Burrow or Den
- LeConte's Thrash
- Loggerhead Shrike
- Praire Falcon
- Raptor Nest

N
S

Source: MapMart Aerial Imagery .61 Meter Resolution Circa 2004. Biological resources data developed by AMEC Earth and Environmental, Inc.

Scale: 1:24,000

0 1,000 2,000 3,000 4,000 Feet

Inland Energy, Inc.

ENSR | AECOM

Mapsheet 6 of 7

Figure: 6.4-3

Date: February 2007

Y:\Projects\InlandEnergy\Victorville\MXD\CEC_Figures_Finalized\Figure_6-4-3_Sensitive_Species.mxd

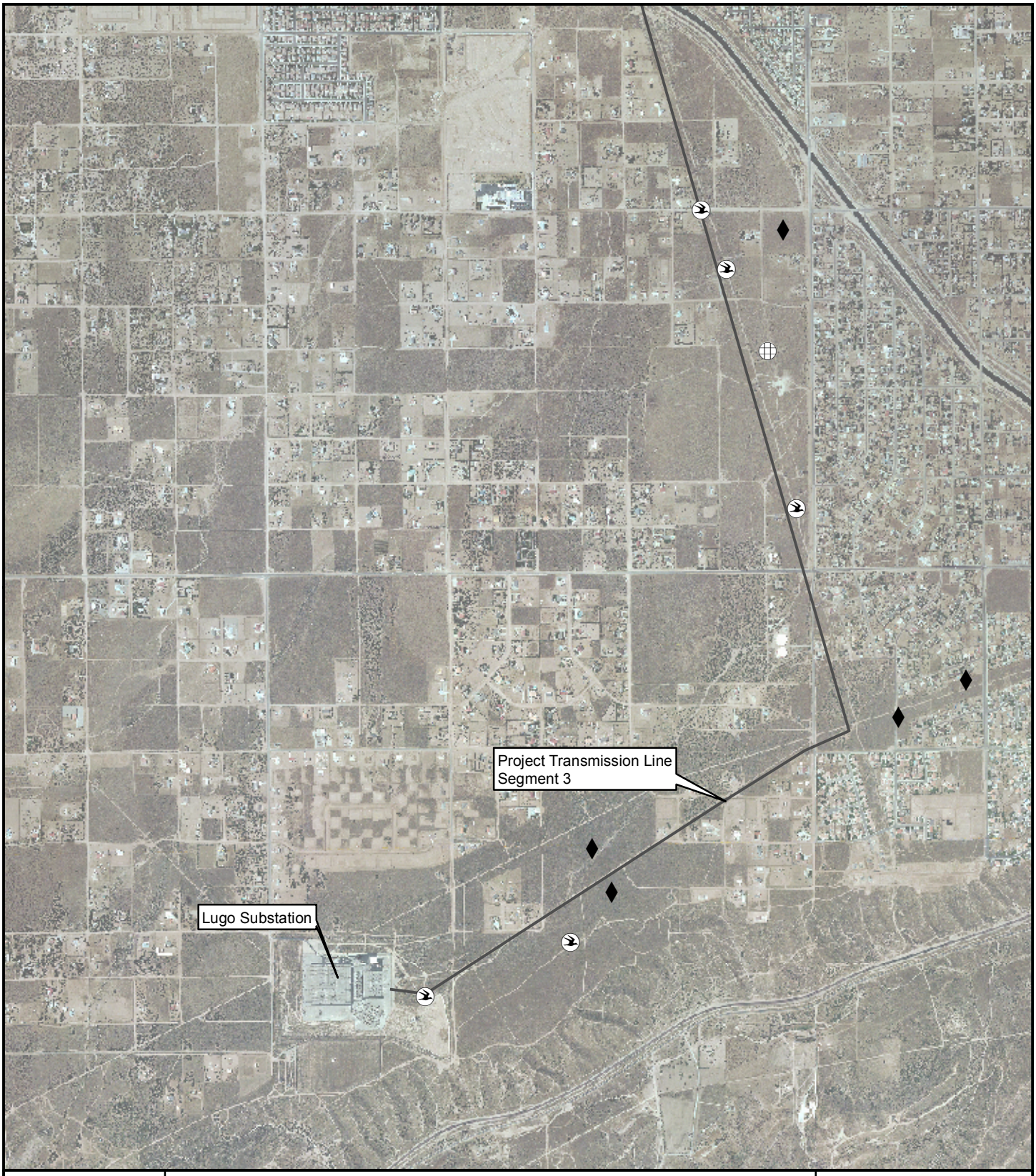

Index Map

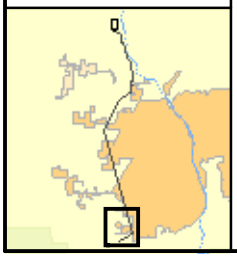

Sensitive Species
Victorville 2 Hybrid Power Project

- Burrowing Owl Burrow or Nest
- Burrowing Owl Live
- Burrowing Owl Remains
- Desert Tortoise
- Desert Tortoise Burrow
- Desert Tortoise/Hatchling Carcass
- Desert Tortoise Scat
- Kit Fox/Coyote Burrow or Den
- LeConte's Thrash
- Loggerhead Shrike
- Praire Falcon
- Raptor Nest

N
S

Source: MapMart Aerial Imagery .61 Meter Resolution Circa 2004. Biological resources data developed by AMEC Earth and Environmental, Inc.

Scale: 1:24,000

0 1,000 2,000 3,000 4,000 Feet

Inland Energy, Inc.

ENSR | AECOM

Mapsheet 7 of 7

Figure: 6.4-3

Date: February 2007

Y:\Projects\InlandEnergy\Victorville\MXD\CEC_Figures_Finalized\Figure_6-4-3_Sensitive_Species.mxd