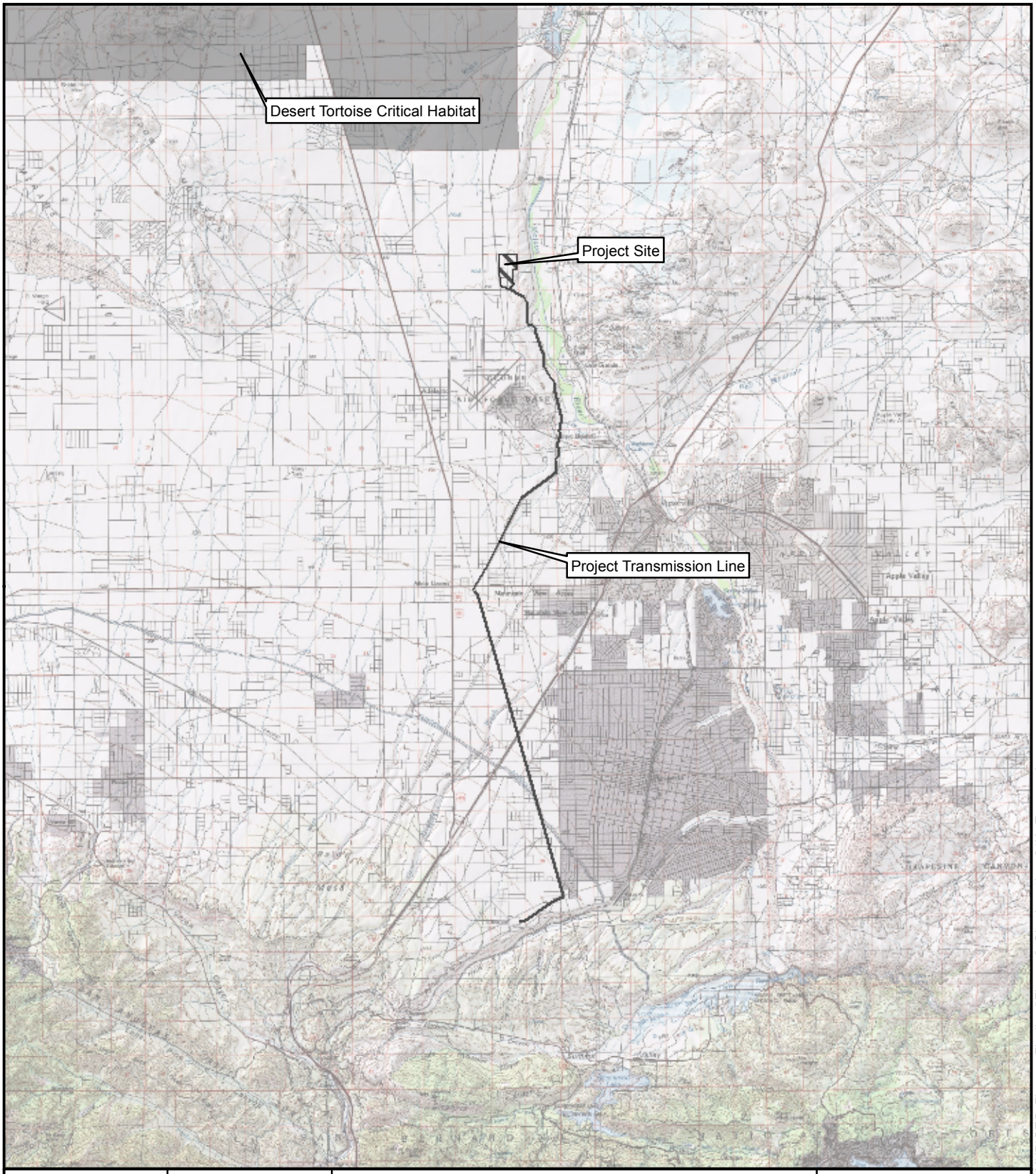

Locus Map

Index Map

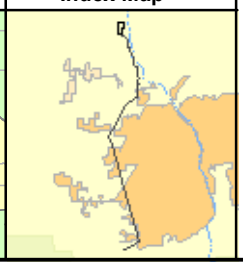

Desert Tortoise Critical Habitat
Victorville 2 Hybrid Power Project

Base Imagery: USGS 100K Topo Quadrangles
Biological resources data developed by AMEC
Earth and Environmental, Inc.

Scale: 1:250,000

0 1 2 4 6 8 Miles

N
S

Inland Energy, Inc.
ENSR | AECOM

Figure: 6.4-4
Date: February 2007

Y:\Projects\InlandEnergy\Victorville\MXD\CEC_Figures_Finalized\Figure_2_Site_Location_24K_Topo.mxd

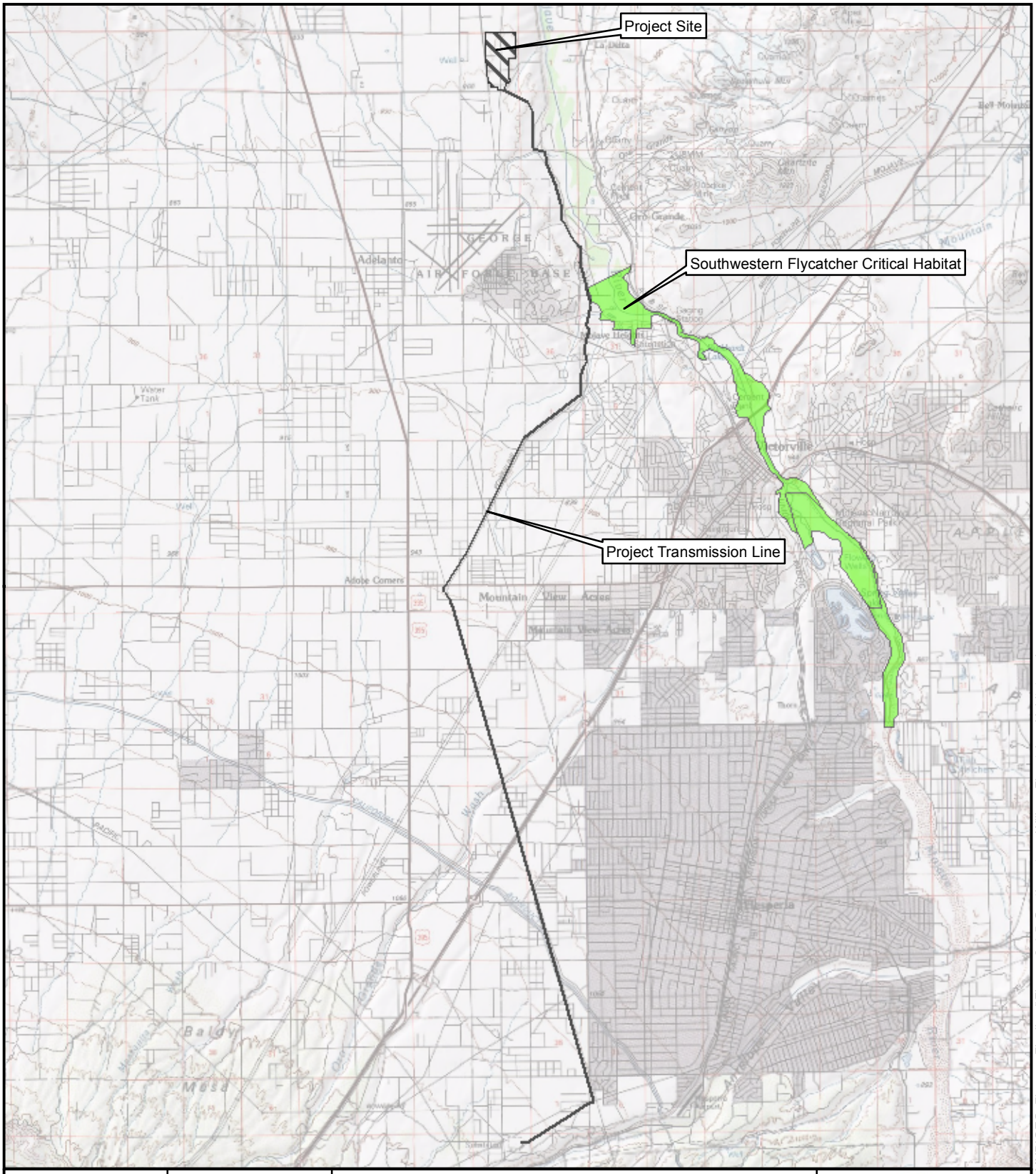

Locus Map

Index Map

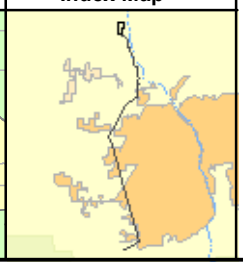

Southwestern Willow Flycatcher Critical Habitat

Victorville 2 Hybrid Power Project

Base Imagery: USGS 100K Topo Quadrangles
Biological resources data developed by AMEC
Earth and Environmental, Inc.

Scale: 1:150,000

0 0.5 1 2 3 4 5 Miles

N
S

Inland Energy, Inc.

ENSR | AECOM

Figure: 6.4-5

Date: February 2007

Y:\Projects\InlandEnergy\Victorville\MXD\CEC_Figures_Finalized\Figure_6-4-5_Southwestern_Willow_Flycatcher_Habitat.mxd

Locus Map

Index Map

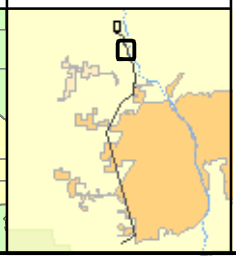

Jurisdictional Waters

Legend Victorville 2 Hybrid Power Project

- Jurisdictional Waters Survey Areas
- **State Waters**
- **U.S. and State Waters**
- Mile Post (MP)
- Half-Mile Hatch

Data developed by AMEC Earth and Environmental, Inc
Source: MapMart Aerial Imagery .61 Meter Resolution Circa 2004

Scale: 1:12,000 — 0 500 1,000 1,500 2,000 Feet

Inland Energy, Inc.

ENSR | AECOM

Figure: 6.4-6

Mapsheet 1 of 4

Date: February 2007

Y:\Projects\InlandEnergy\Victorville\MXD\CEC_Figures_Finalized\Figure_6-4-6_Jurisdictional_Waters_Segment_1.mxd

Locus Map

Index Map

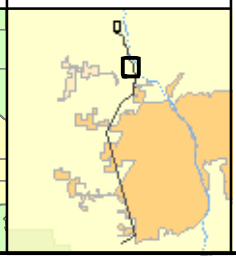

Jurisdictional Waters

Legend Victorville 2 Hybrid Power Project

- Jurisdictional Waters Survey Areas
- **State Waters**
- **U.S. and State Waters**
- Mile Post (MP)
- Half-Mile Hatch

Data developed by AMEC Earth and Environmental, Inc
Source: MapMart Aerial Imagery .61 Meter Resolution Circa 2004

Scale: 1:12,000 — 0 500 1,000 1,500 2,000 Feet

Inland Energy, Inc.

ENSR | AECOM

Figure: 6.4-6

Mapsheet 2 of 4

Date: February 2007

Y:\Projects\InlandEnergy\Victorville\MXD\CEC_Figures_Finalized\Figure_6-4-6_Jurisdictional_Waters_Segment_1.mxd

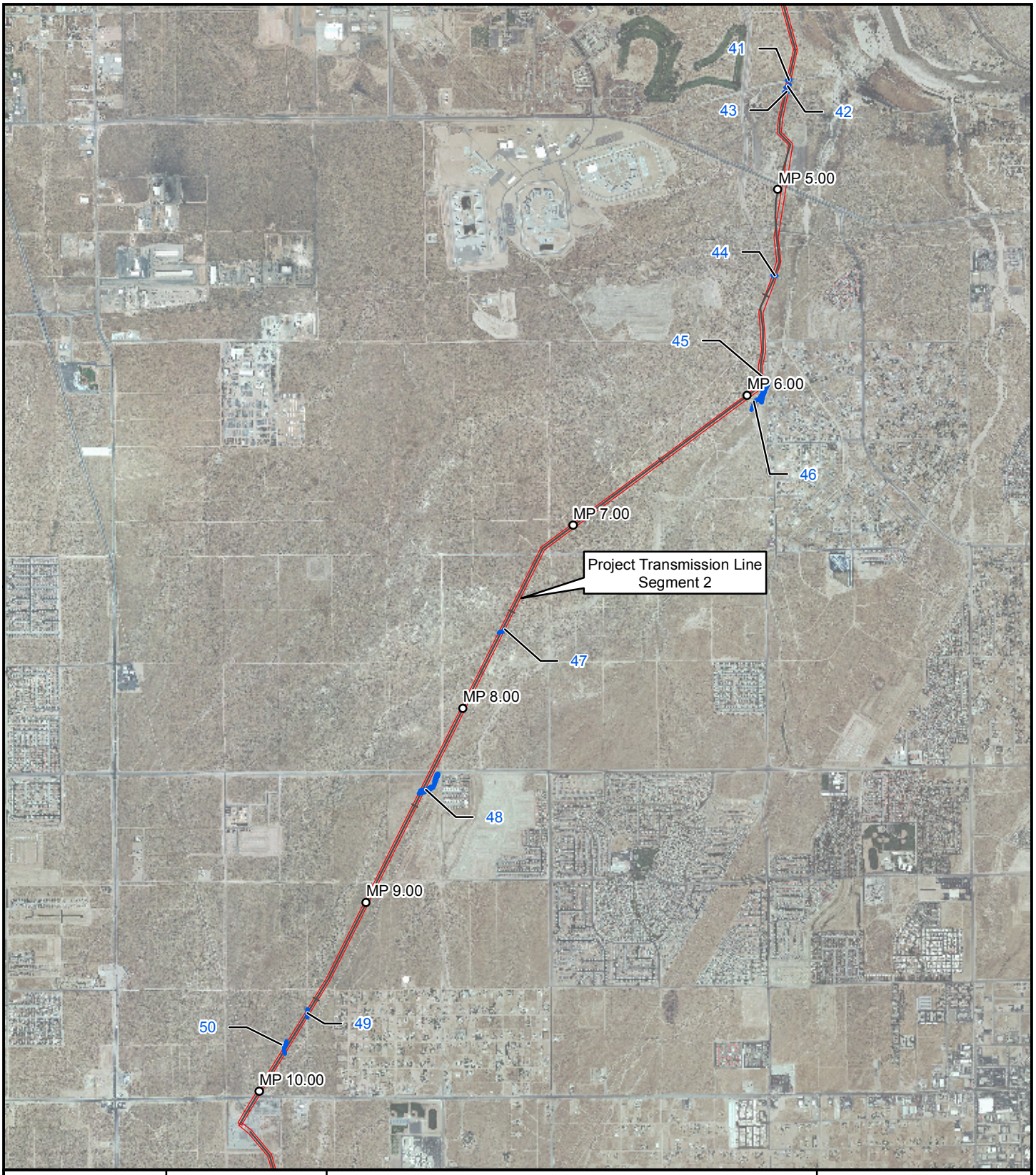

Locus Map

Index Map

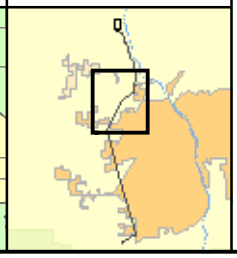

Jurisdictional Waters

Victorville 2 Hybrid Power Project

Legend

- U.S. and State Waters
- Jurisdictional Waters Survey Areas
- Mile Post (MP)
- Half-Mile Hatch

Data developed by AMEC Earth and Environmental, Inc
Source: MapMart Aerial Imagery .61 Meter Resolution Circa 2004

Scale: 1:40,000 — 0 2,000 4,000 6,000 Feet

Inland Energy, Inc.

ENSR | AECOM

Figure: 6.4-6

Mapsheet 3 of 4

Date: February 2007

Y:\Projects\InlandEnergy\Victorville\MXD\CEC_Figures_Finalized\Figure_6-4-6_Jurisdictional_Waters_Segment_2.mxd

Locus Map

Index Map

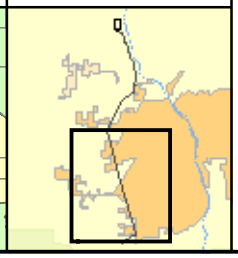

Jurisdictional Waters

Victorville 2 Hybrid Power Project

Legend

- Jurisdictional Waters Survey Areas
- U.S. and State Waters
- Mile Post (MP)
- Half-Mile Hatch

Data developed by AMEC Earth and Environmental, Inc
Source: MapMart Aerial Imagery .61 Meter Resolution Circa 2004

Scale: 1:72,000 0 2,000 4,000 6,000 Feet

Inland Energy, Inc.

ENSR | AECOM

Figure: 6.4-6

Mapsheet 4 of 4

Date: February 2007

Y:\Projects\InlandEnergy\Victorville\MXD\CEC_Figures_Finalized\Figure_6-4-6_Jurisdictional_Waters_Segment_3.mxd