APPENDIX 1

Victorville 2 Hybrid Power Project

MAPS FOR THE VICTORVILLE 2 HYBRID POWER PROJECT

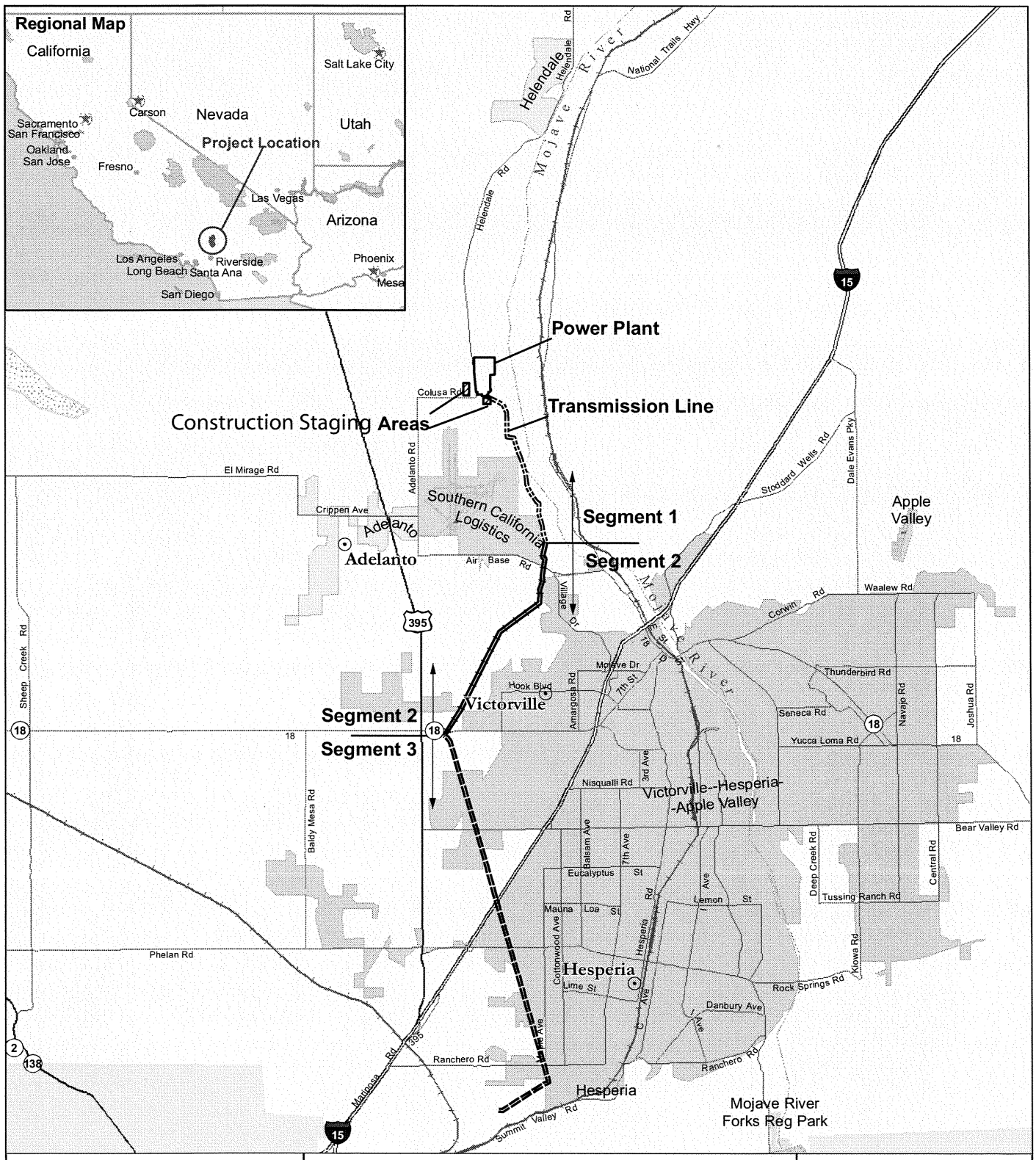

Legend

Transmission Line
- Segment 1
- Segment 2
- Segment 3
- Power Plant
- Laydown Area

Base Data
- Major Cities
- Limited Access
- Highway
- Major Road
- Railroads
- Rivers and Streams

Victorville 2 Hybrid Power Project
Location & Vicinity
Map 1- Sheet 1 of 1

0 1.5 3 6 Miles

Map Note

Data Source:
AMEC - Project Boundary
ESRI - Places, Streets, Railroad Rivers and Streams
Projection: State Plane (Zone 5), NAD83, Feet
Path: w:\sd06\bio\victorville_wetlant \mxd\project_location.mxd
Date: 02/05/2007

amec

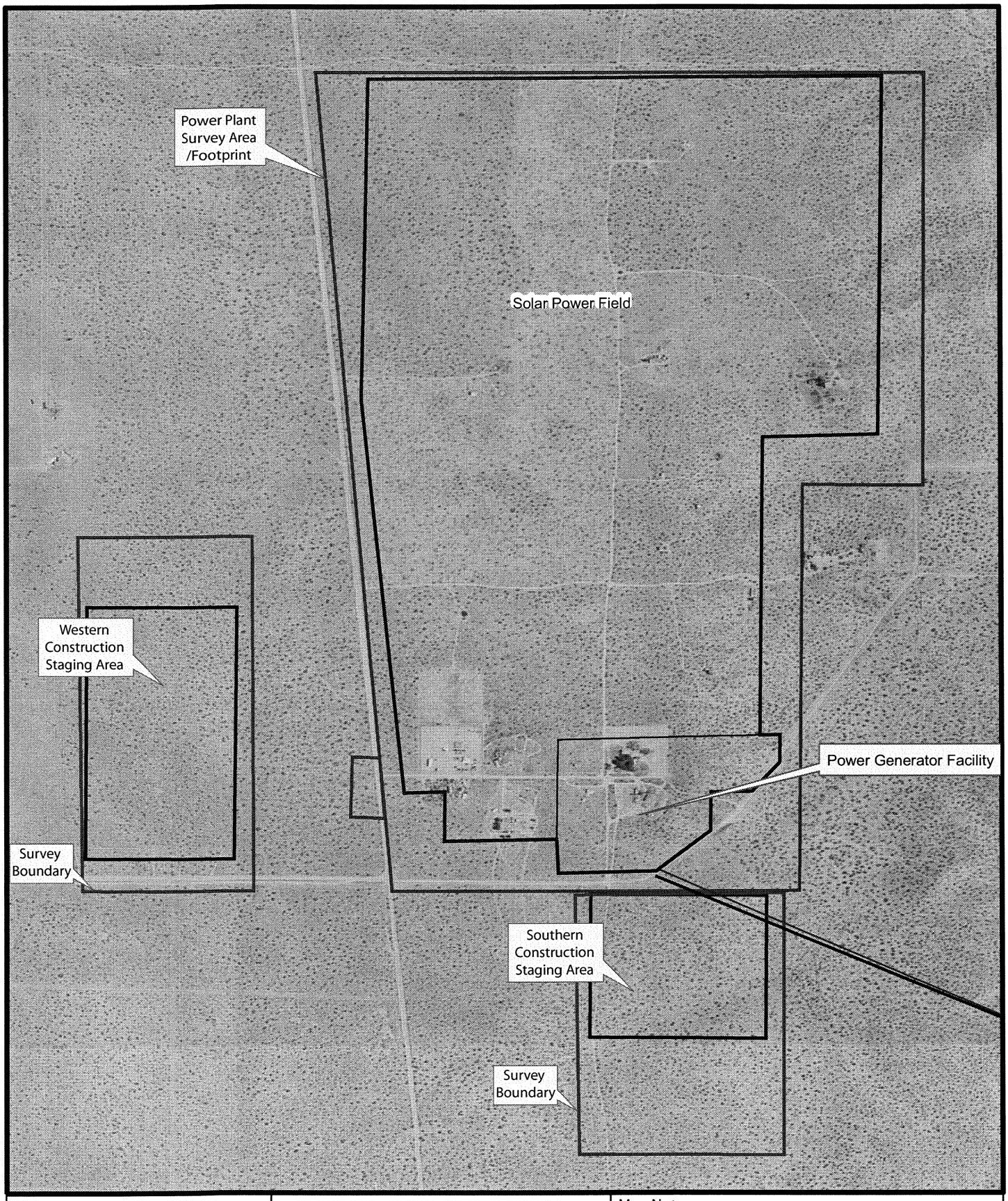

Legend

Reclaimed Water & Sanitary Waste Water

Transmission Line

Victorville 2 Hybrid Power Project

VV2 Site Plan

Map 2- Sheet 1 of 1

0 230 460 920 1,380 1,840 Feet

Map Notes

Base Data:
ENSR-transmission, power plant & "laydown" areas
Projection: NAD 83
Path: S:\active projects\Victorville 2 Power Plant 6554000228\graphics\final
Date: 02/09/07

amec

N

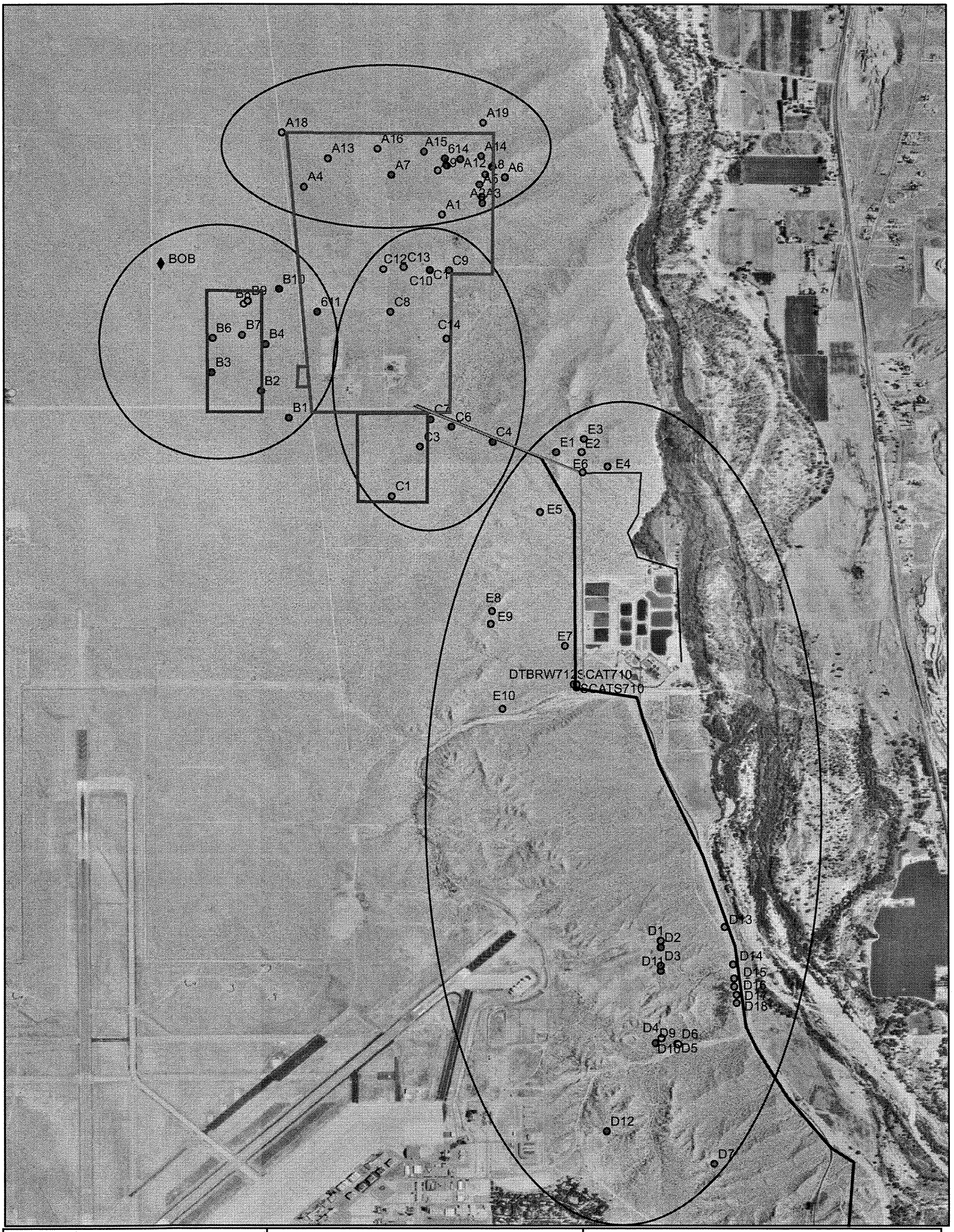

Legend

A, B, C, D, E Survey Zones

Victorville 2 Hybrid Power Project

Burrowing Owl Survey Areas
Power plant Site & Segment 1
Map 3- Sheet 1 of 1

0 3,200
Feet

Map Notes
Base Data:
ENSR-transmission, power plant & "laydown" areas
Projection: NAD 83
Path: S:\active projects\Victorville 2 Power Plant 6554000228\graphics\final
Date: 02/09/07

N

amec

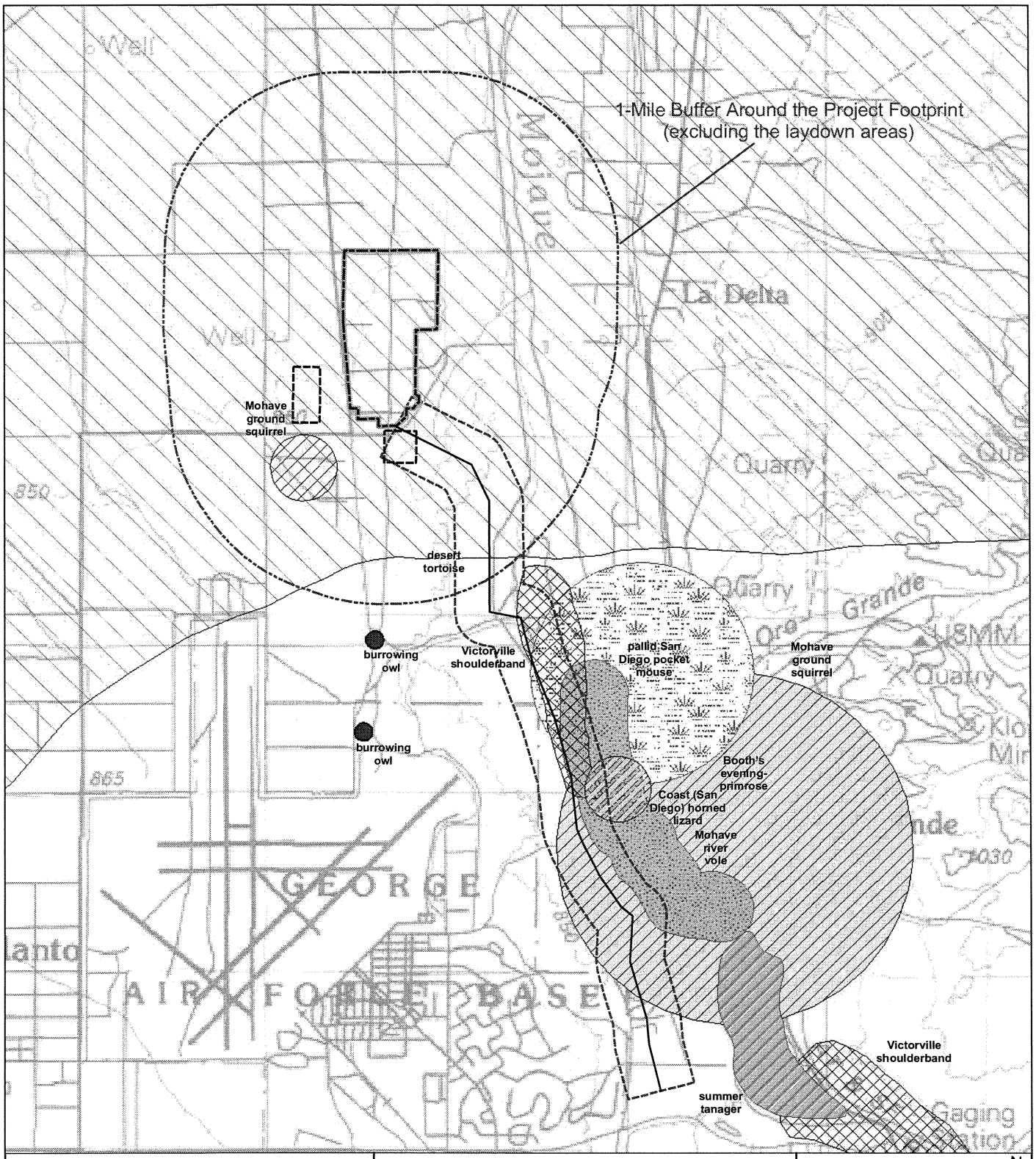

Legend

- Segment 1 Centerline
- Power Plant
- Construction Staging Areas
- 1000-Foot Boundary

Historical Occurrence (CNDDB)

- Booth's evening-primrose
- Burrowing owl
- Desert tortoise
- Coast (San Diego) horned lizard
- Mohave ground squirrel
- Mohave river vole
- Victorville shoulderband
- Summer tanager
- Pallid San Diego pocket mouse
- Small-flowered androstephium

Victorville 2 Hybrid Power Project
Plant Site and Segment 1

CNDDB Reported Sensitive Biological Resources

Map 4- Sheet 1 of 3

0 3,000 6,000 12,000 18,000 24,000 Feet

Map Notes

Base Data:
ENSR - Transmission Line, Poles
DFG - CNDDB (2006)
Projection: State Plane (Zone 5), NAD83, Feet
Path: w:\sd06\biology\victorville_wetland\mxd\cnddb_seg1.mxd
Date: 02\13\2007

N

amec

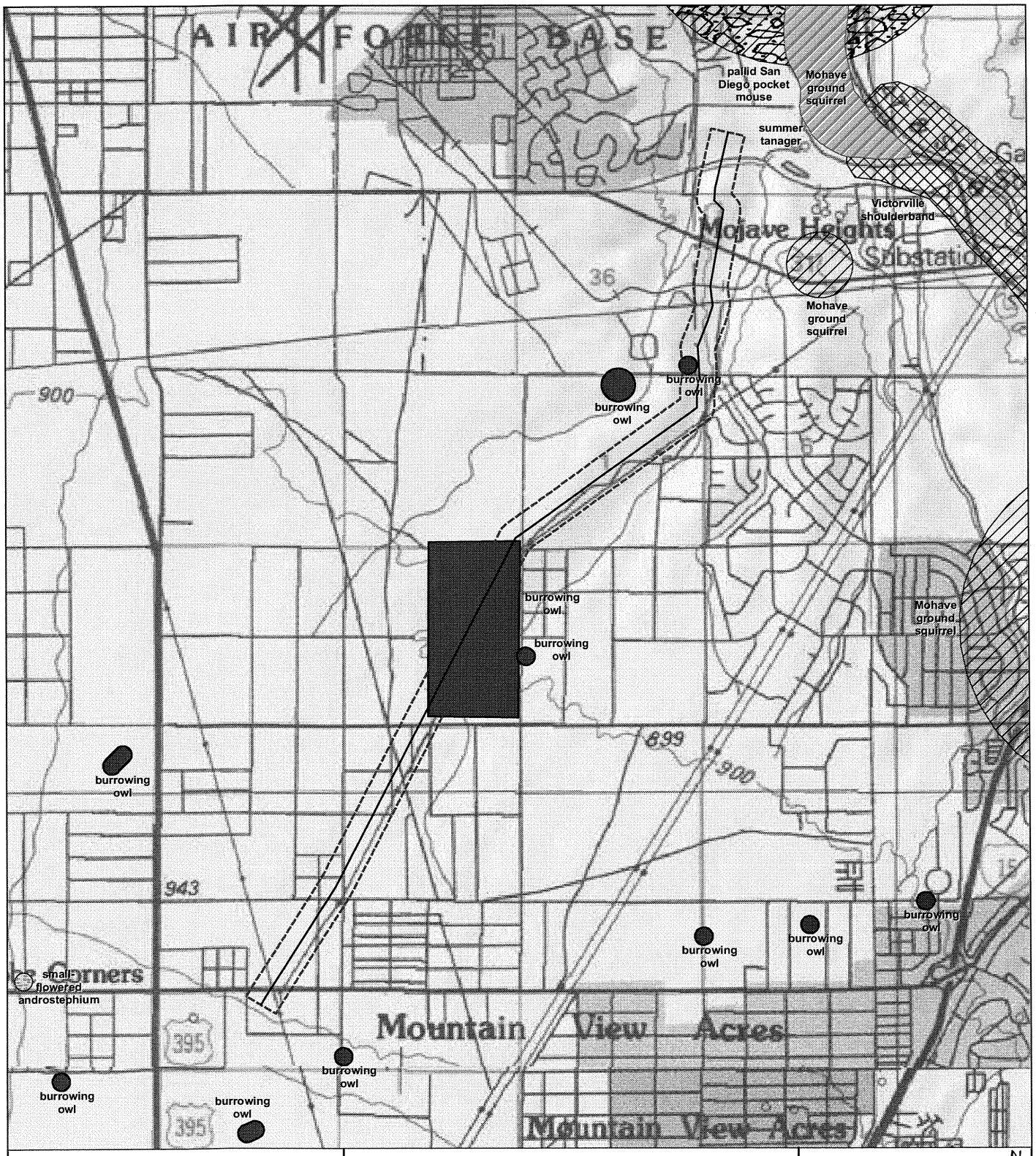

Legend

- Segment 2 Centerline
- 1000-Foot Boundary

Historical Occurrence (CNDDB)

- Mohave ground squirrel
- Burrowing owl
- Victorville shoulderband
- Summer tanager
- Pallid San Diego pocket mouse
- Small-flowered androstephium

Victorville 2 Hybrid Power Project
Segment 2

CNDDB Reported Sensitive
Biological Resources

Map 4- Sheet 2 of 3

0 3,000 6,000 12,000 18,000 24,000 Feet

Map Notes

Base Data:
ENSR - Transmission Line, Poles
DFG - CNDDB (2006)
Projection: State Plane (Zone 5), NAD83, Feet
Path: w:\sd06\biology\victorville_wetland\mxd\cnddb_seg2.mxd
Date: 02\16\2007

N

amec

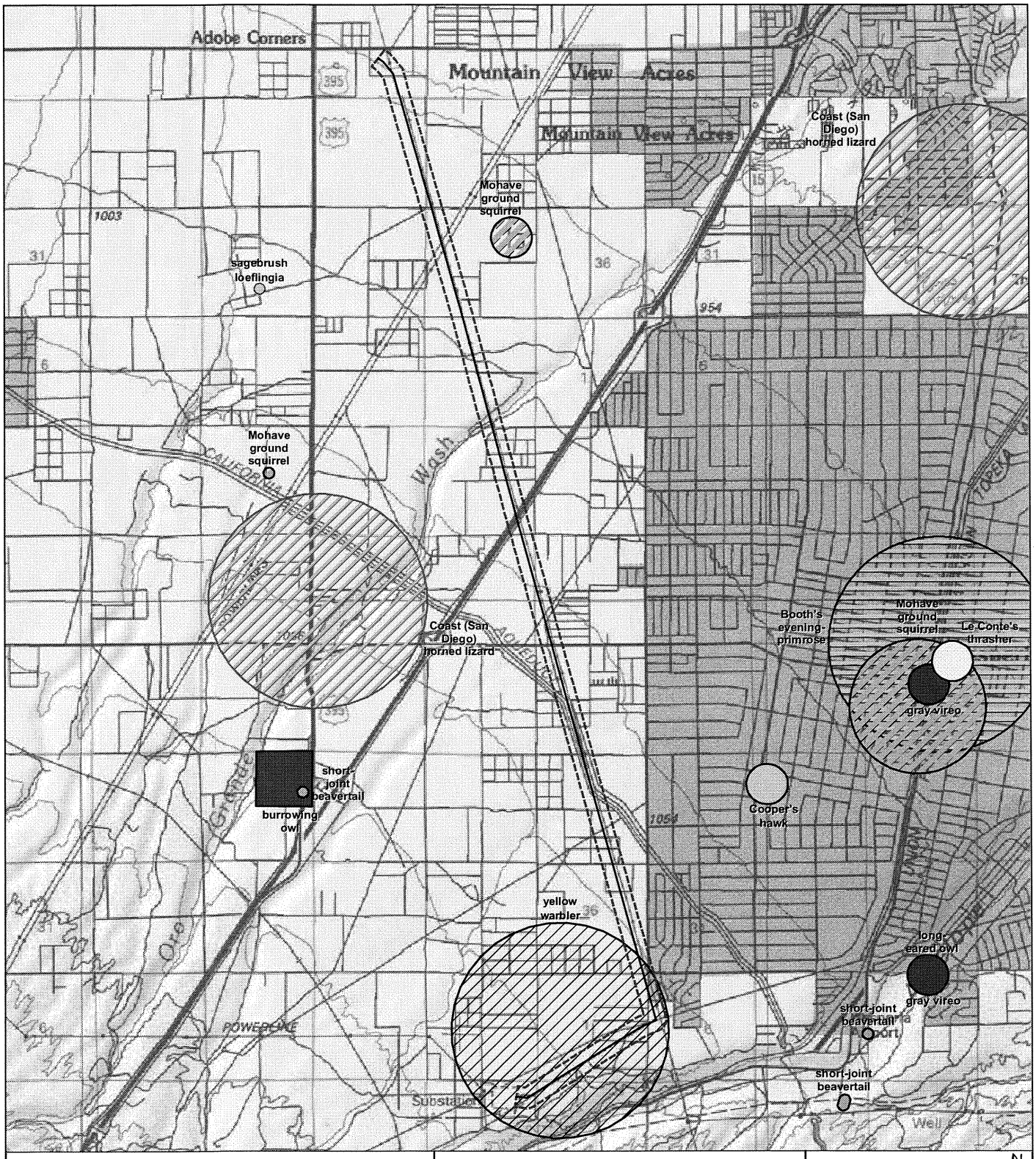

Legend

- Segment 3 Centerline
- 1000-Foot Boundary

Historical Occurrence (CNDDB)

- Booth's evening-primrose
- Coast (San Diego) horned lizard
- Cooper's hawk
- Le Conte's thrasher
- Mohave ground squirrel
- Yellow warbler
- Gray vireo
- Sagebrush loeflingia
- Short-joint beavertail
- Burrowing owl

Victorville 2 Hybrid Power Project
Segment 3

CNDDB Reported Sensitive Biological Resources

Map 4- Sheet 3 of 3

0 4,000 8,000 16,000 Feet

Map Notes

Base Data:
ENSR - Transmission Line
DFG - CNDDB (2006)
Projection: State Plane (Zone 5), NAD83, Feet
Path: w:\sd06\biology\victorville_wetland\mxd\cnddb_3.mxd
Date: 02\08\2007

N

amec

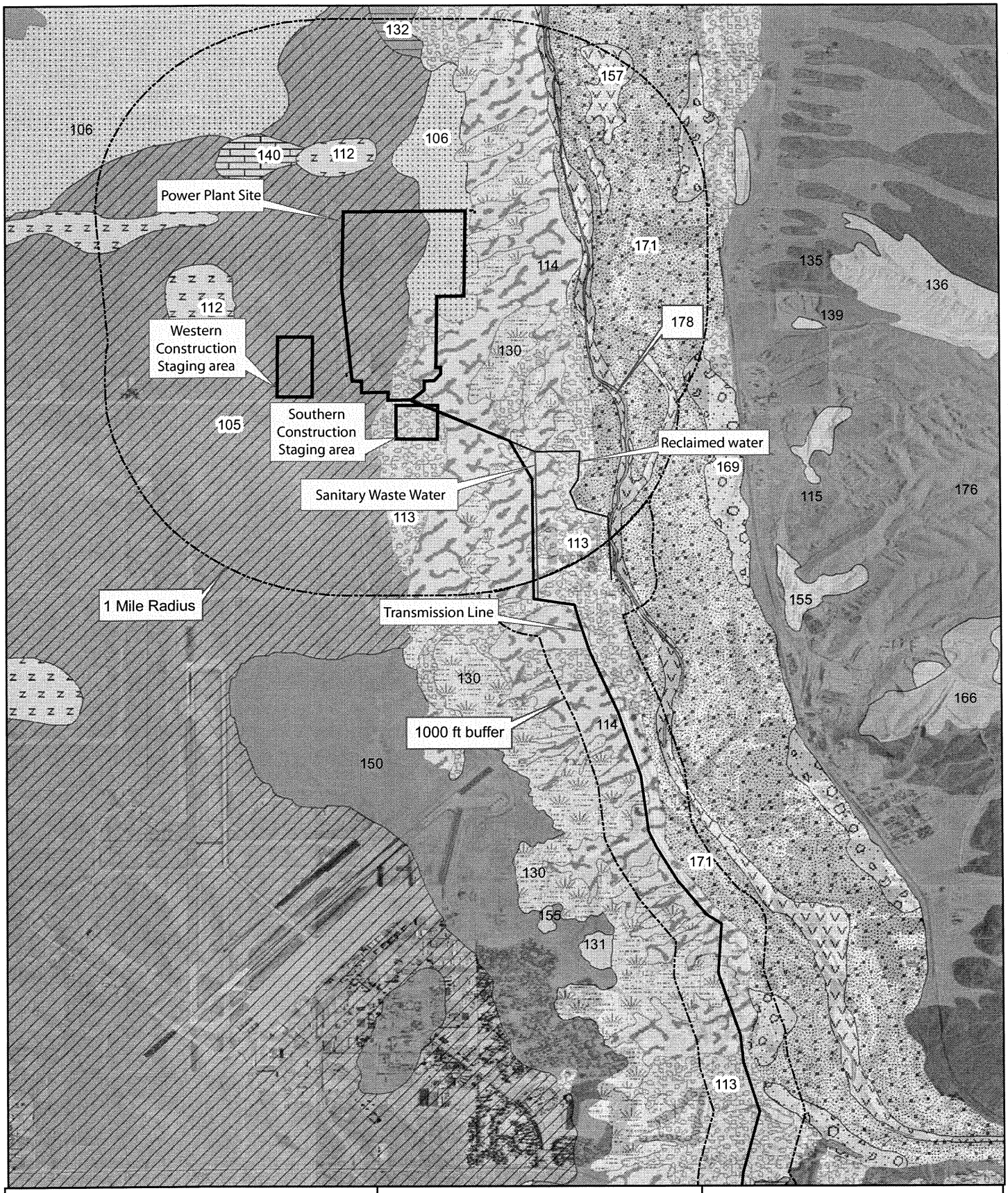

Legend

171 VILLA LOAMY SAND
178 WATER
157 RIVERWASH
140 LAVIC LOAMY FINE SAND
132 HELENDALE LOAMY SAND, 2 TO 5 % SLOPES
130 HAPLARGIDS-CALCIORTHIDS COMPLEX, 15 TO 50 % SLOPES
114 CAJON SAND, 9 TO 15 % SLOPES
113 CAJON SAND, 2 TO 9 % SLOPES
105 BRYMAN LOAMY FINE SAND, 0 TO 2 % SLOPES
106 BRYMAN LOAMY FINE SAND, 2 TO 5 % SLOPES
169 VICTORVILLE SANDY LOAM
112 CAJON SAND, 0 TO 2 % SLOPES

Victorville 2 Hybrid Power Project

Soils

Map 5- Sheet 1 of 5

0 2,000 4,000 6,000 8,000 Feet

Base Data:
ENSR-transmission, power plant & "laydown" areas
Projection: NAD 83
Path: S:\active projects\Victorville 2 Power Plant 6554000228\graphics\final
Date: 02/09/07

amec

N

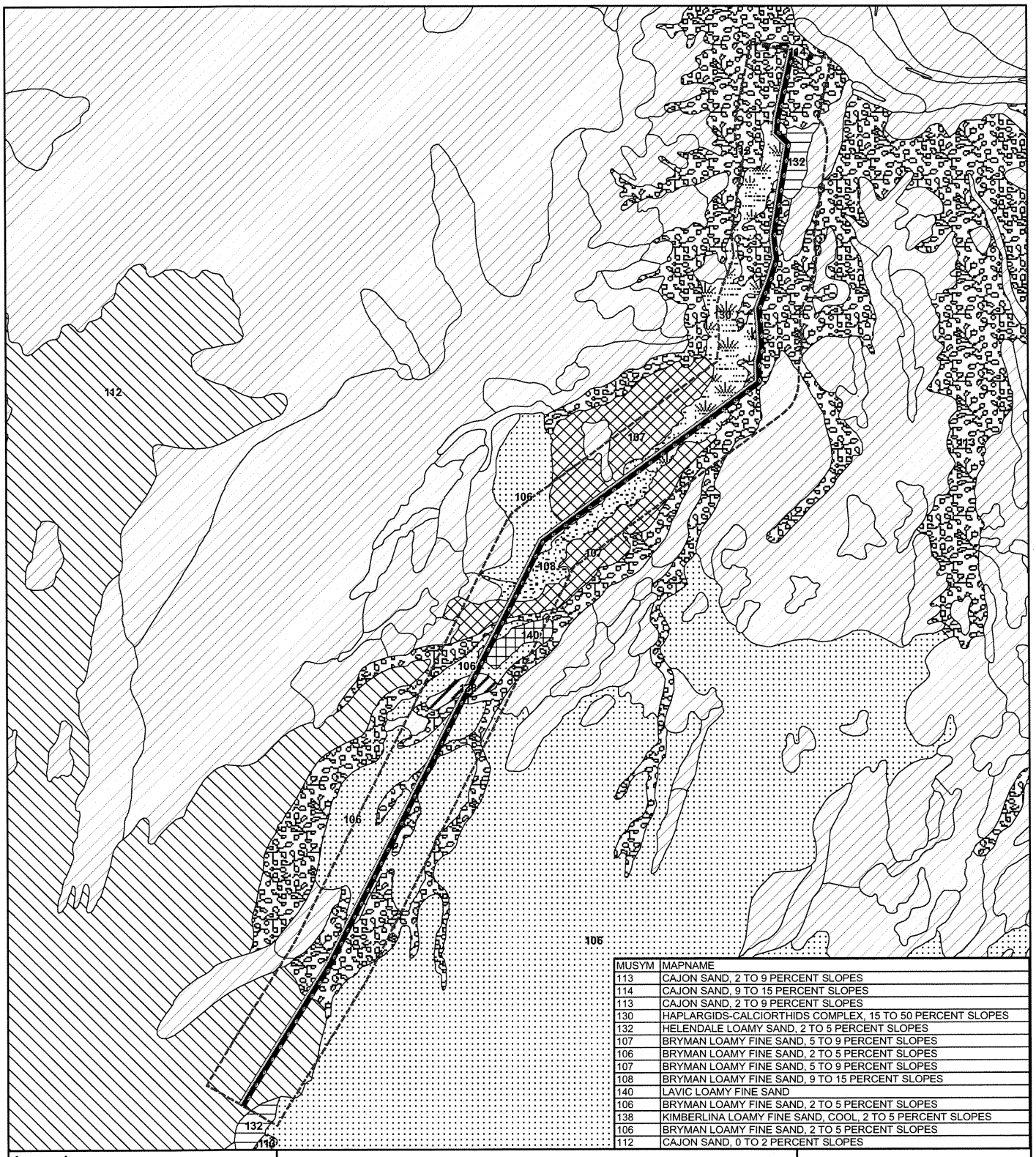

MUSYM	MAPNAME
113	CAJON SAND, 2 TO 9 PERCENT SLOPES
114	CAJON SAND, 9 TO 15 PERCENT SLOPES
113	CAJON SAND, 2 TO 9 PERCENT SLOPES
130	HAPLARGIDS-CALCIORTHIDS COMPLEX, 15 TO 50 PERCENT SLOPES
132	HELENDALE LOAMY SAND, 2 TO 5 PERCENT SLOPES
107	BRYMAN LOAMY FINE SAND, 5 TO 9 PERCENT SLOPES
106	BRYMAN LOAMY FINE SAND, 2 TO 5 PERCENT SLOPES
107	BRYMAN LOAMY FINE SAND, 5 TO 9 PERCENT SLOPES
108	BRYMAN LOAMY FINE SAND, 9 TO 15 PERCENT SLOPES
140	LAVIC LOAMY FINE SAND
106	BRYMAN LOAMY FINE SAND, 2 TO 5 PERCENT SLOPES
138	KIMBERLINA LOAMY FINE SAND, COOL, 2 TO 5 PERCENT SLOPES
106	BRYMAN LOAMY FINE SAND, 2 TO 5 PERCENT SLOPES
112	CAJON SAND, 0 TO 2 PERCENT SLOPES

Legend

- Segment 2
- 1000-Foot Boundary

Soils

- 105
- 106
- 107
- 108
- 112
- 113
- 114
- 130
- 132
- 134
- 138
- 140
- 178

**Indicated Soils that intersect with the Segment.

Victorville 2 Hybrid Power Project
Soils
Map 5- Sheet 2 of 3

0 1,250 2,500 5,000 7,500 10,000 Feet

Map Notes

Base Data:
STATSGO - Soils
ENSR - Segment 2, Poles
Projection: State Plane (Zone 6), NAD83, Feet
Path: w:\sd06\biology\victorville_wetland\mxd\soils_seg2.mxd
Date: 02\13\2007

N

amec

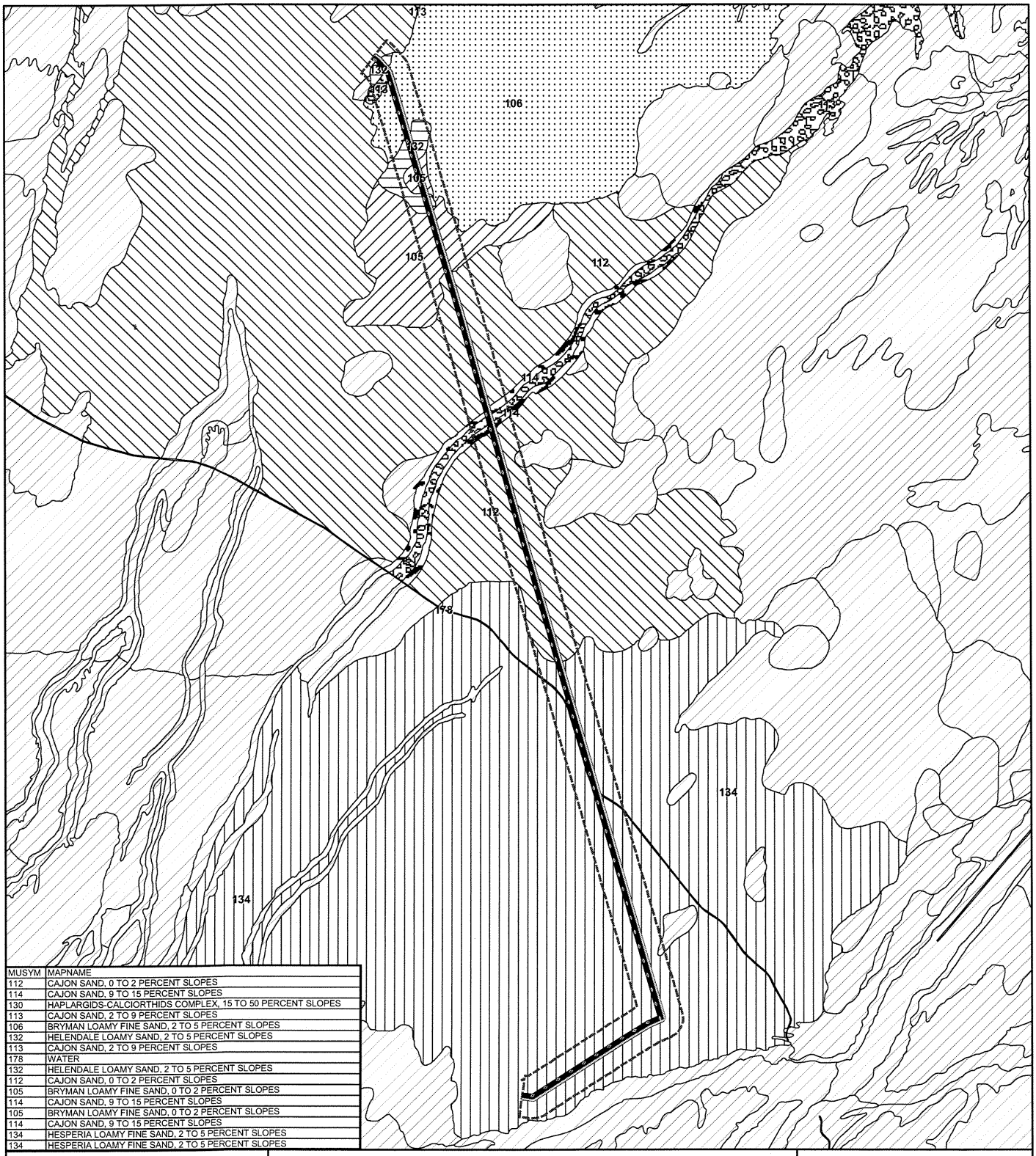

MUSYM	MAPNAME
112	CAJON SAND, 0 TO 2 PERCENT SLOPES
114	CAJON SAND, 9 TO 15 PERCENT SLOPES
130	HAPLARGIDS-CALCIORTHIDS COMPLEX, 15 TO 50 PERCENT SLOPES
113	CAJON SAND, 2 TO 9 PERCENT SLOPES
106	BRYMAN LOAMY FINE SAND, 2 TO 5 PERCENT SLOPES
132	HELENDALE LOAMY SAND, 2 TO 5 PERCENT SLOPES
113	CAJON SAND, 2 TO 9 PERCENT SLOPES
178	WATER
132	HELENDALE LOAMY SAND, 2 TO 5 PERCENT SLOPES
112	CAJON SAND, 0 TO 2 PERCENT SLOPES
105	BRYMAN LOAMY FINE SAND, 0 TO 2 PERCENT SLOPES
114	CAJON SAND, 9 TO 15 PERCENT SLOPES
105	BRYMAN LOAMY FINE SAND, 0 TO 2 PERCENT SLOPES
114	CAJON SAND, 9 TO 15 PERCENT SLOPES
134	HESPERIA LOAMY FINE SAND, 2 TO 5 PERCENT SLOPES
134	HESPERIA LOAMY FINE SAND, 2 TO 5 PERCENT SLOPES

Legend

Segment 3

1000-Foot Boundary

Soils

105

106

107

108

112

113

114

130

132

134

138

140

178

**Indicated Soils that intersect with the Segment.

Victorville 2 Hybrid Power Project
Soils
Map 5 - Sheet 3 of 3

0 2,550 5,100 10,200 15,300 20,400 Feet

Map Notes

Base Data:
STATSGO - Soils
Projection: State Plane (Zone 6), NAD83, Feet
Path: w:\sd06\biology\victorville_wetland\mxd\soils_seg2.mxd
Date: 02\01\2007

N

amec

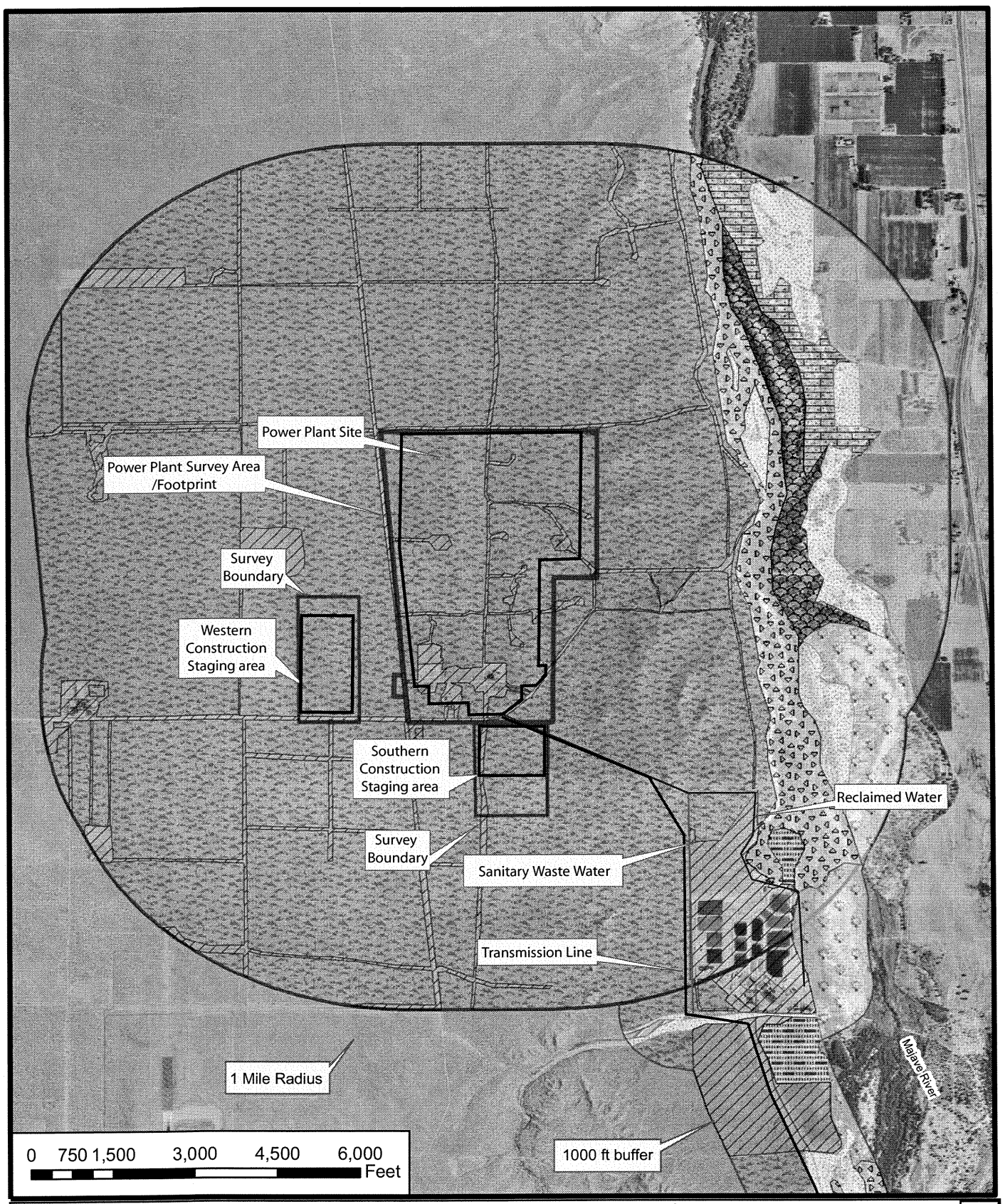

Map 6: Victorville 2 Hybrid Power Plant: Vegetation Communities-Power Plant & Upper Segment 1

Sheet 1 of 6

- Mojave creosote bush scrub
- Southern willow scrub
- Mojave riparian forest
- Open cottonwood-willow woodland
- Desert saltbush scrub
- Open sandy riverbed
- Agricultural area
- Cottonwood forest
- Disturbed/Developed
- Mojave desert wash scrub

Map Notes

Base Data:
ENSR-transmission, power plant & "laydown" areas
Projection: NAD 83
Path: S:\active projects\Victorville 2 Power Plant 6554000228\graphics\final
Date: 02/05/07

N

amec



Map 6: Victorville 2 Hybrid Power Plant: Vegetation Communities-Lower Segment 1

Sheet 2 of 6

- Mojave creosote bush scrub
- Southern willow scrub
- Open cottonwood-willow woodland
- Agricultural area
- Desert saltbush scrub
- Disturbed/Developed
- Open sandy riverbed

0 650 1,300 2,600 3,900 5,200 Feet

Map Notes

Base Data:
ENSR-transmission, power plant & "laydown" areas
Projection: NAD 83
Path: S:\active projects\Victorville 2 Power Plant 6554000228\graphics\final
Date: 02/05/07

amec

N

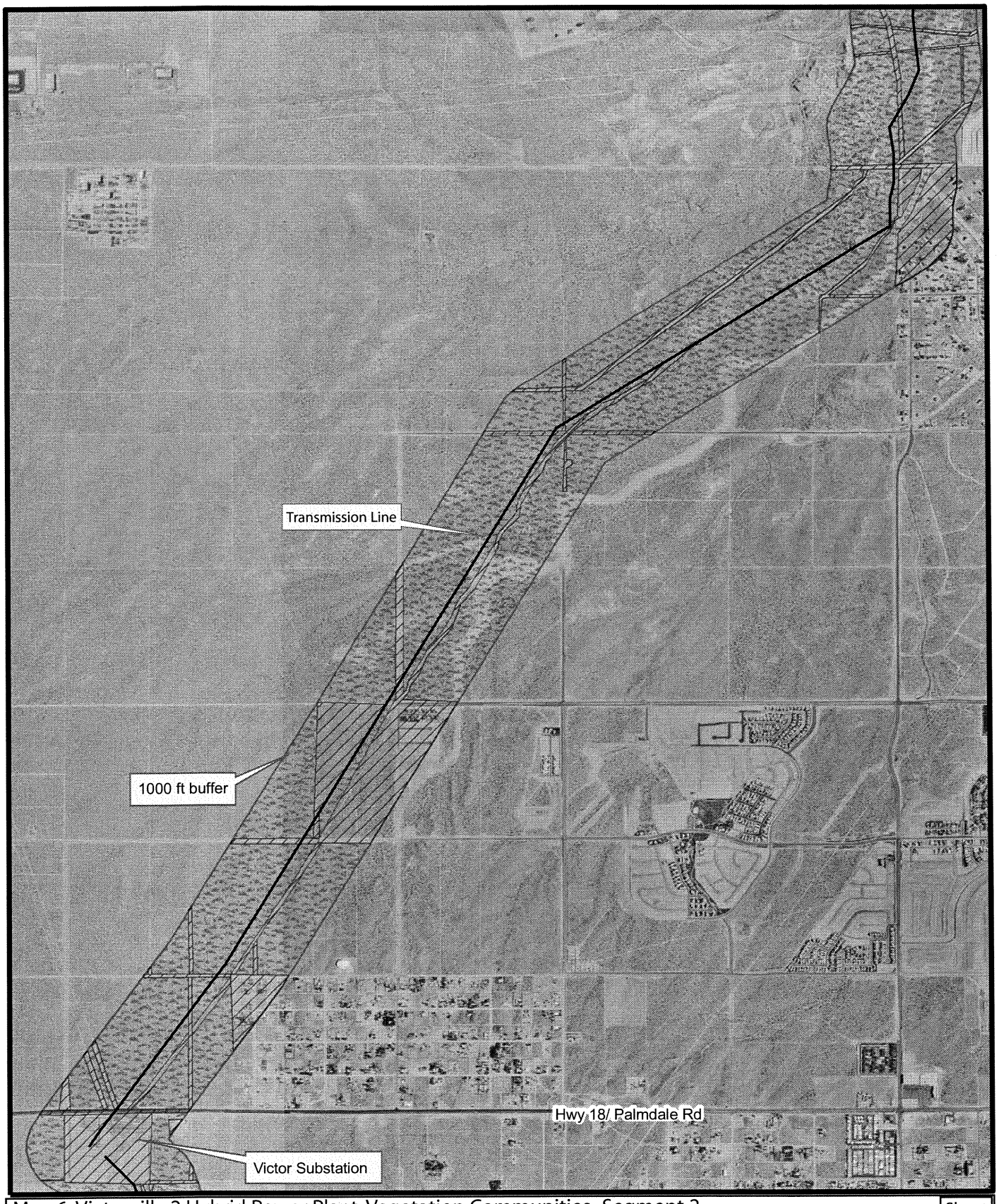

Map 6: Victorville 2 Hybrid Power Plant: Vegetation Communities- Segment 2

Sheet 3 of 6

Mojave creosote bush scrub

Disturbed/Developed

0 800 1,600 3,200 4,800 6,400 Feet

Map Notes
Base Data:
ENSR-transmission, power plant & "laydown" areas
Projection: NAD 83
Path: S:\active projects\Victorville 2 Power Plant 6554000228\graphics\final
Date: 02/05/07

N

amec



Map 6: Victorville 2 Hybrid Power Plant: Vegetation Communities-Upper Segment 3

Sheet 4 of 6

Mojave creosote bush scrub

Disturbed/Developed

0 800 1,600 3,200 4,800 6,400 Feet

Map Notes
Base Data:
ENSR-transmission, power plant & "laydown" areas
Projection: NAD 83
Path: S:\active projects\Victorville 2 Power Plant 6554000228\graphics\final
Date: 02/05/07

N

amec

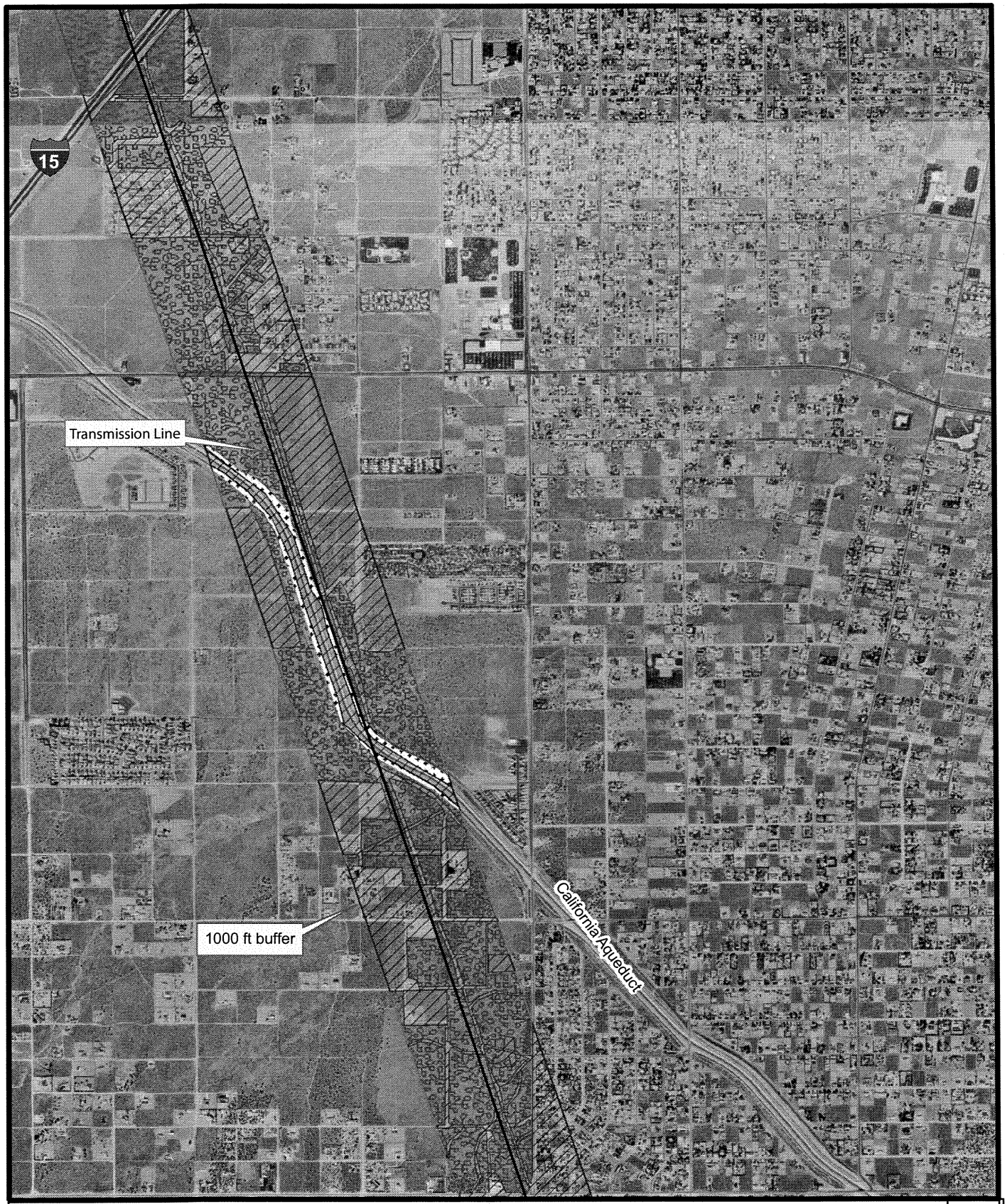

Map 6: Victorville 2 Hybrid Power Plant: Vegetation Communities- Mid Segment 3

Sheet 5 of 6

- Mojave creosote bush scrub
- Mojavean juniper woodland & scrub
- Rabbitbush scrub
- Disturbed/Developed

0 800 1,600 3,200 4,800 6,400 Feet

Map Notes

Base Data:
ENSR-transmission, power plant & "laydown" areas
Projection: NAD 83
Path: S:\active projects\Victorville 2 Power Plant 6554000228\graphics\final
Date: 02/05/07

N

amec

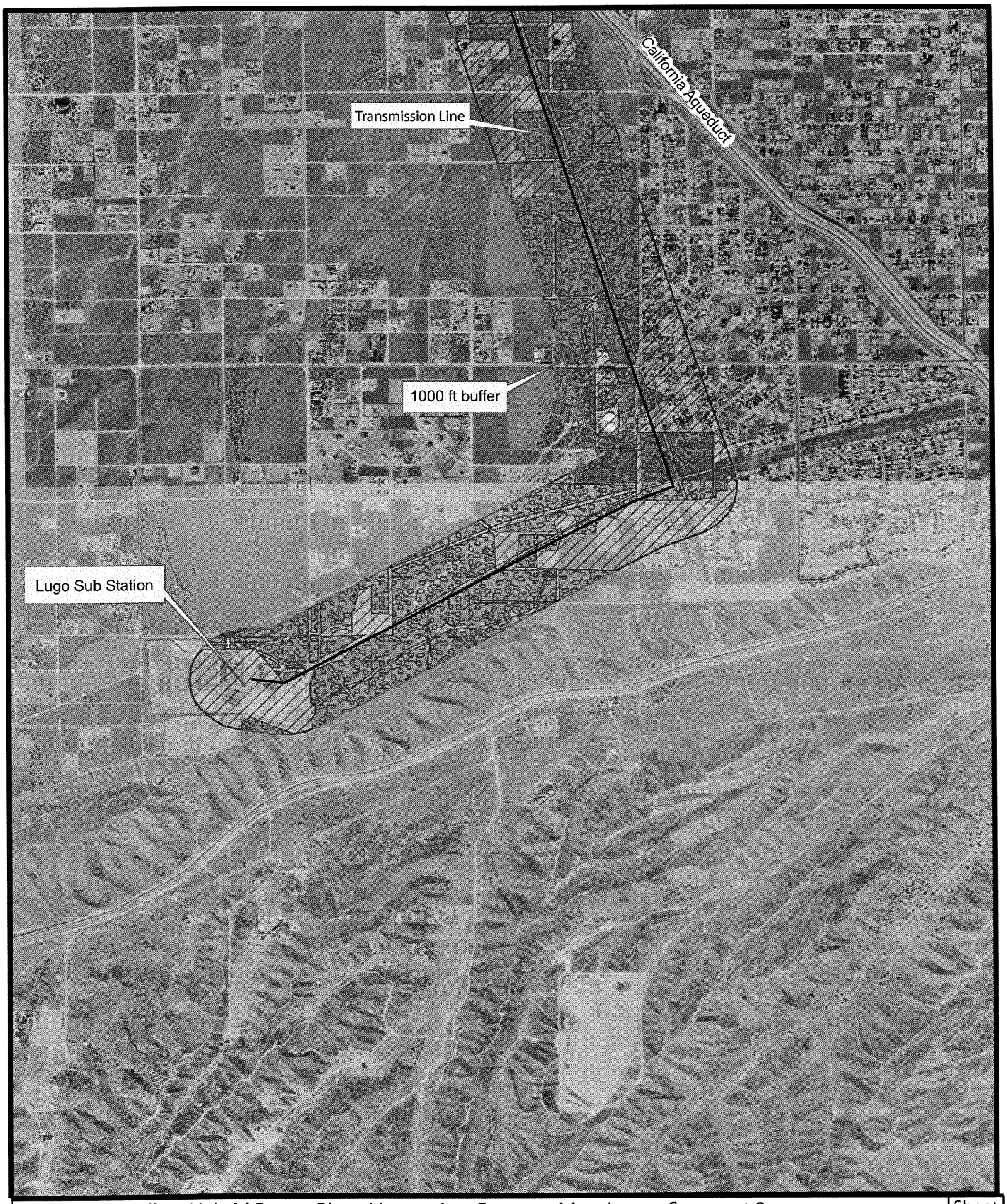

Map 6: Victorville 2 Hybrid Power Plant: Vegetation Communities- Lower Segment 3

Sheet 6 of 6

Mojavean juniper woodland & scrub

Disturbed/Developed

0 800 1,600 3,200 4,800 6,400 Feet

Map Notes
Base Data:
ENSR-transmission, power plant & "laydown" areas
Projection: NAD 83
Path: S:\active projects\Victorville 2 Power Plant 6554000228\graphics\final
Date: 02/05/07

N

amec



Legend

- Project Transmission Line Pole Locations (Segment 1)
- Segment 1 Centerline
- Waters of the State Only
- Waters of the U.S. and Waters of the State
- Study Boundary
- Map Index

Victorville 2 Hybrid Power Project
Jurisdictional Areas
Segment 1
Map 7 Sheet 1 of 14

1 inch equals 500 feet

0 125 250 500 750 1,000 Feet

Map Notes

Base Data:
AMEC - Preliminary Determination of Jurisdictional Waters; Study Boundary
Projection: State Plane (Zone 6), NAD83, Feet
Path: w:\sd06\biology\victorville_wetland\mxd\drainage_seg1.mxd
Date: 02\16\2007

N

amec



Legend

- Project Transmission Line Pole Locations (Segment 1)
- Segment 1 Centerline
- Waters of the State Only
- Waters of the U.S. and Waters of the State
- Study Boundary
- Map Index

Victorville 2 Hybrid Power Project
Jurisdictional Areas
Segment 1

Map 7 Sheet 2 of 14

1 inch equals 500 feet

0 125 250 500 750 1,000 Feet

Map Notes

Base Data:
AMEC - Preliminary Determination of Jurisdictional Waters; Study Boundary
Projection: State Plane (Zone 6), NAD83, Feet
Path: w:\sd06\biology\victorville_wetland\mxd\drainage_seg1.mxd
Date: 02\16\2007

N

amec



Legend

- Project Transmission Line Pole Locations (Segment 1)
- Segment 1 Centerline
- Waters of the State Only
- Waters of the U.S. and Waters of the State
- Study Boundary
- Map Index

Victorville 2 Hybrid Power Project
Jurisdictional Areas
Segment 1

Map 7 Sheet 3 of 14

1 inch equals 500 feet

0 125 250 500 750 1,000 Feet

Map Notes

Base Data:
AMEC - Preliminary Determination of Jurisdictional Waters; Study Boundary
Projection: State Plane (Zone 6), NAD83, Feet
Path: w:\sd06\biology\victorville_wetland\mxd\drainage_seg1.mxd
Date: 02\16\2007

N

amec

Legend

- Project Transmission Line Pole Locations (Segment 1)
- Segment 1 Centerline
- Waters of the State Only
- Waters of the U.S. and Waters of the State
- Study Boundary
- Map Index

Victorville 2 Hybrid Power Project
Jurisdictional Areas
Segment 1

Map 7 Sheet 4 of 14

1 inch equals 500 feet

0 125 250 500 750 1,000 Feet

Map Notes

Base Data:
AMEC - Preliminary Determination of Jurisdictional Waters; Study Boundary
Projection: State Plane (Zone 6), NAD83, Feet
Path: w:\sd06\biology\victorville_wetland\mxd\drainage_seg1.mxd
Date: 02\16\2007

N

amec



Legend

- Project Transmission Line Pole Locations (Segment 2)
- Segment 2 Centerline
- Waters of the U.S and Waters of the State
- Study Boundary
- Map Index

Victorville 2 Hybrid Power Project
Jurisdictional Areas
Segment 2

Map 7 Sheet 5 of 14

1 inch equals 400 feet

0 100 200 400 600 800 Feet

Map Notes

Base Data:
AMEC - Preliminary Determination of Jurisdictional Waters
Projection: State Plane, California 405 NAD83, Feet
Path: w:\sd06\biology\victorville_wetland\mxd\drainage_seg2.mxd
Date: 02\16\2007

amec



Legend

- Project Transmission Line Pole Locations (Segment 2)
- Segment 2 Centerline
- Waters of the U.S and Waters of the State
- Study Boundary
- Map Index

Victorville 2 Hybrid Power Project
Jurisdictional Areas
Segment 2
Map 7 Sheet 6 of 14

1 inch equals 400 feet

0 100 200 400 600 800 Feet

Map Notes

Base Data:
AMEC - Preliminary Determination of Jurisdictional Waters
Projection: State Plane, California 405 NAD83, Feet
Path: w:\sd06\biology\victorville_wetland\mxd\drainage_seg2.mxd
Date: 02\16\2007

amec

Legend

- Project Transmission Line Pole Locations (Segment 2)
- Segment 2 Centerline
- Waters of the U.S and Waters of the State
- Study Boundary
- Map Index

Victorville 2 Hybrid Power Project
Jurisdictional Areas
Segment 2

Map 7 Sheet 7 of 14

1 inch equals 400 feet

0 100 200 400 600 800 Feet

Map Notes

N

Base Data:
AMEC - Preliminary Determination of Jurisdictional Waters
Projection: State Plane, California 405 NAD83, Feet
Path: w:\sd06\biology\victorville_wetland\mxd\drainage_seg2.mxd
Date: 02\16\2007

amec



Legend

- Project Transmission Line Pole Locations (Segment 2)
- Segment 2 Centerline
- Waters of the U.S and Waters of the State
- Study Boundary
- Map Index

Victorville 2 Hybrid Power Project
Jurisdictional Areas
Segment 2
Map 7 Sheet 8 of 14

1 inch equals 400 feet

0 100 200 400 600 800 Feet

Map Notes

Base Data:
AMEC - Preliminary Determination of Jurisdictional Waters
Projection: State Plane, California 405 NAD83, Feet
Path: w:\sd06\biology\victorville_wetland\mxd\drainage_seg2.mxd
Date: 02\16\2007

amec

Legend

- Project Transmission Line Pole Locations (Segment 2)
- Segment 2 Centerline
- Waters of the U.S and Waters of the State
- Study Boundary
- Map Index

Victorville 2 Hybrid Power Project
Jurisdictional Areas
Segment 2
Map 7 Sheet 9 of 14

1 inch equals 400 feet

0 100 200 400 600 800 Feet

Map Notes

Base Data:
AMEC - Preliminary Determination of Jurisdictional Waters
Projection: State Plane, California 405 NAD83, Feet
Path: w:\sd06\biology\victorville_wetland\mxd\drainage_seg2.mxd
Date: 02\16\2007

N

amec

Legend

- Project Transmission Line Pole Locations (Segment 2)
- Segment 2 Centerline
- Waters of the U.S and Waters of the State
- Study Boundary
- Map Index

Victorville 2 Hybrid Power Project
Jurisdictional Areas
Segment 2
Map 7 Sheet 10 of 14

1 inch equals 400 feet

0 100 200 400 600 800 Feet

Map Notes

Base Data:
AMEC - Preliminary Determination of Jurisdictional Waters
Projection: State Plane, California 405 NAD83, Feet
Path: w:\sd06\biology\victorville_wetland\mxd\drainage_seg2.mxd
Date: 02\16\2007

amec

Legend

- Segment 3 Centerline
- Water of the U.S and Water of the State
- Study Boundary
- Map Index

Victorville 2 Hybrid Power Project
Jurisdictional Areas
Segment 3

Map 7 Sheet 11 of 14

1 inch equals 400 feet

0 100 200 400 600 800 Feet

Map Notes

Base Data:
AMEC - Preliminary Determination of Jurisdictional Waters
Projection: State Plane, California 405 NAD83, Feet
Path: w:\sd06\biology\victorville_wetland\mxd\drainage_seg3.mxd
Date: 02\16\2007

amec



Legend

- Segment 3 Centerline
- Water of the U.S and Water of the State
- Study Boundary
- Map Index

Victorville 2 Hybrid Power Project
Jurisdictional Areas
Segment 3

Map 7 Sheet 12 of 14

1 inch equals 400 feet

0 100 200 400 600 800 Feet

Map Notes

Base Data:
AMEC - Preliminary Determination of Jurisdictional Waters
Projection: State Plane, California 405 NAD83, Feet
Path: w:\sd06\biology\victorville_wetland\mxd\drainage_seg3.mxd
Date: 02\16\2007

N

amec

Legend

- Segment 3 Centerline
- Water of the U.S and Water of the State
- Study Boundary
- Map Index

Victorville 2 Hybrid Power Project
Jurisdictional Areas
Segment 3

Map 7 Sheet 13 of 14

1 inch equals 400 feet

0 100 200 400 600 800 Feet

Map Notes

Base Data:
AMEC - Preliminary Determination of Jurisdictional Waters
Projection: State Plane, California 405 NAD83, Feet
Path: w:\sd06\biology\victorville_wetland\mxd\drainage_seg3.mxd
Date: 02\16\2007

N

amec



Legend

- Segment 3 Centerline
- Water of the U.S and Water of the State
- Study Boundary
- Map Index

Victorville 2 Hybrid Power Project
Jurisdictional Areas
Segment 3

Map 7 Sheet 14 of 14

1 inch equals 400 feet

0 100 200 400 600 800 Feet

Map Notes

N

Base Data:
AMEC - Preliminary Determination of Jurisdictional Waters
Projection: State Plane, California 405 NAD83, Feet
Path: w:\sd06\biology\victorville_wetland\mxd\drainage_seg3.mxd
Date: 02\16\2007

amec

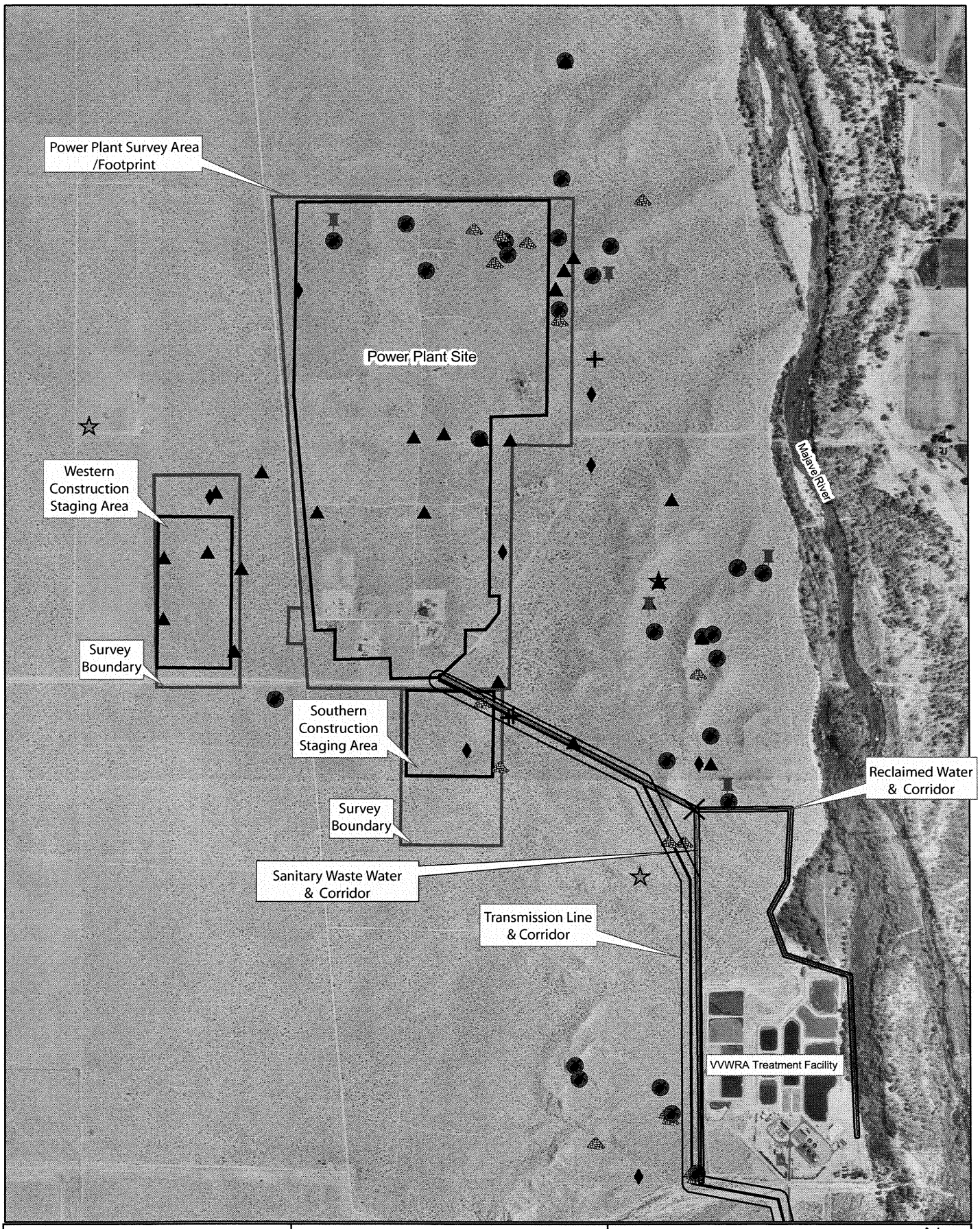

Legend

- Live desert tortise
- Desert tortise burrow
- Desert tortise scat
- Desert tortise carcass
- Burroing owl carcass
- Burrowing owl burrow
- Kit fox colony/ burrow
- Live Burrowing owl

Victorville 2 Hybrid Power Plant

All Sensitive Species
Power plant Site & Upper Segment 1
Map 8- Sheet 1 of 4

0 375 750 1,500 2,250 3,000 Feet

Map Notes
Base Data:
ENSR-transmission, power plant & "laydown" areas
Projection: NAD 83
Path: S:\active projects\Victorville 2 Power Plant 6554000228\graphics\final
Date: 02/05/07

N

amec



Legend

- Live desert tortise
- LeConte's thrash
- Desert tortise burrow
- Desert tortise scat
- Raptor nest
- Burrowing owl burrow

Victorville 2 Hybrid Power Plant

All Sensitive Species
Lower Segment 1
Map 8- Sheet 2 of 4

0 420 840 1,680 2,520 3,360 Feet

Map Notes
Base Data:
ENSR-transmission, power plant & "laydown" areas
Projection: NAD 83
Path: S:\active projects\Victorville 2 Power Plant 6554000228\graphics\final
Date: 02/06/07

N

amec

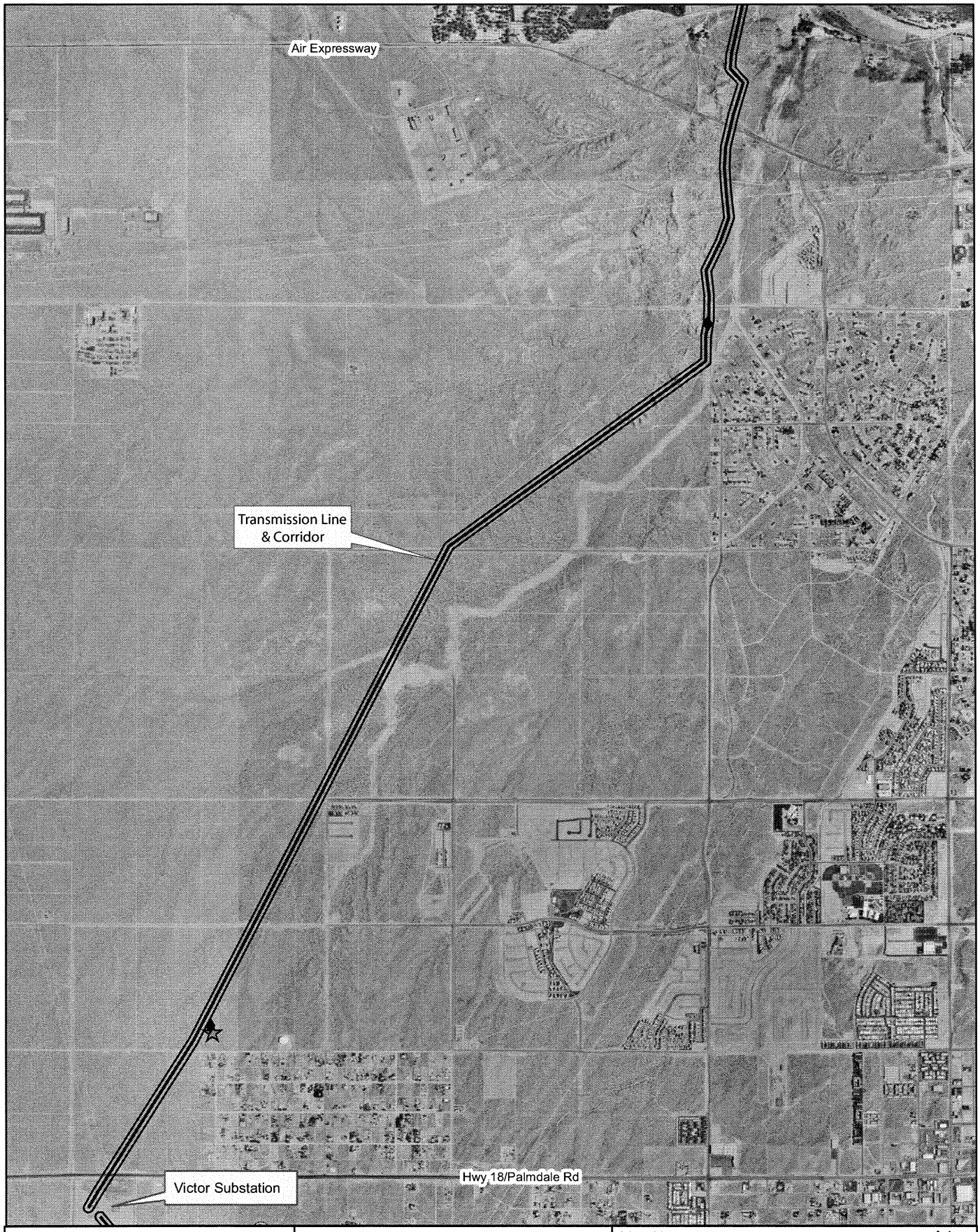

Legend

- Burrowing owl burrow
- Live burrowing owl

Victorville 2 Hybrid Power Plant

All Sensitive Species
Segment 2
Map 8- Sheet 3 of 4

0 700 1,400 2,800 4,200 5,600 Feet

Map Notes
Base Data:
ENSR-transmission, power plant & "laydown" areas
Projection: NAD 83
Path: S:\active projects\Victorville 2 Power Plant
6554000228\graphics\final
Date: 02/06/07

N

amec



Legend

- Burrowing owl burrow
- Raptor nest
- Loggerhead shrike
- Praire falcon

Victorville 2 Hybrid Power Plant

All Sensitive Species
Segment 3
Map 8- Sheet 4 of 4

0 1,450 2,900 5,800 8,700 11,600 Feet

Map Notes
Base Data:
ENSR-transmission, power plant & "laydown" areas
Projection: NAD 83
Path: S:\active projects\Victorville 2 Power Plant
6554000228\graphics\final
Date: 02/05/07

N

amec

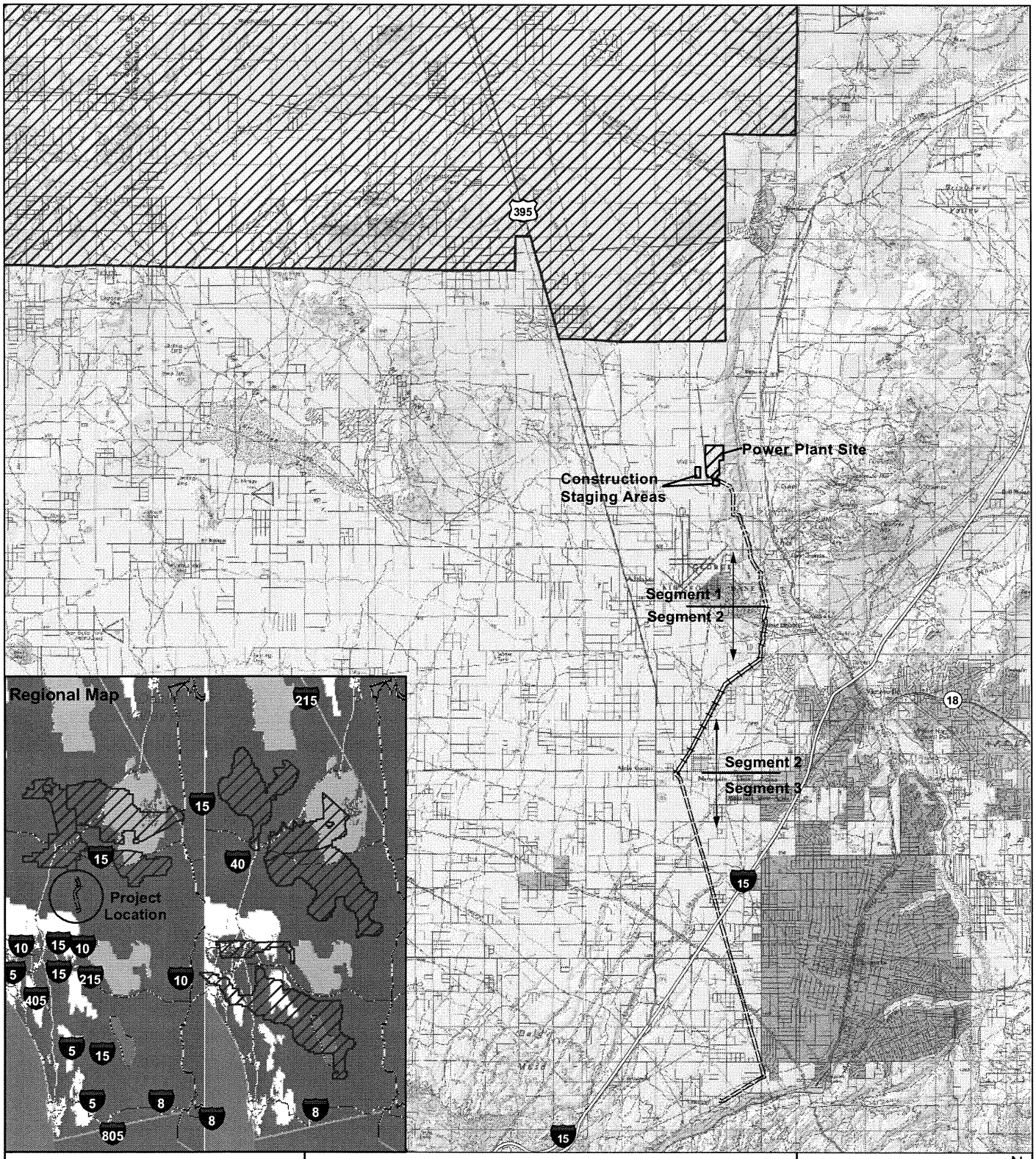

Legend

- Critical habitat for desert tortoise
- Power Plant Site
- Construction Staging areas

Transmission Line

- Segment 1
- Segment 2
- Segment 3

Victorville 2 Hybrid Power Project
Designated Critical Habitat for Desert Tortoise

Map 9 Sheet 1 of 1

0 3,000 6,000 12,000 18,000 24,000 Feet

Map Notes

Base Data:
ENSR - Transmission Line
USFW - Critical Habitat Final
Projection: State Plane (Zone 5), NAD83, Feet
Path: w:\sd06\biology\victorville_wetland\mxd\ch_dt.mxd
Date: 02\13\2007

N

amec

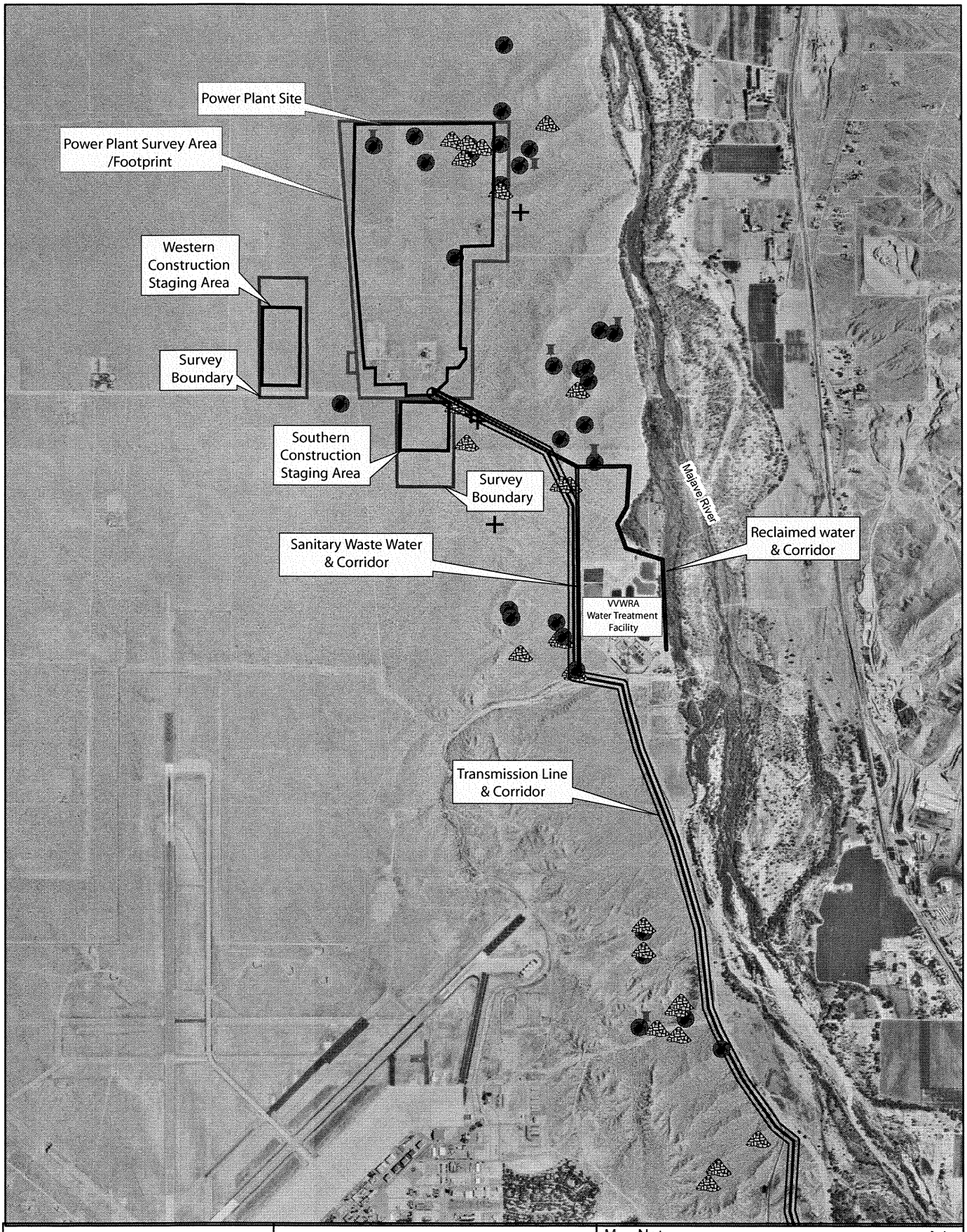

Legend

- Live desert tortise
- DT burrow
- DT scat
- DT carcass

Victorville 2 Hybrid Power Project

Desert Tortise Sign Observed
Power Plant Site & Upper Segment 1
Map 10- Sheet 1 of 1

0 600 1,200 2,400 3,600 4,800 Feet

Map Notes
Base Data:
ENSR-transmission, power plant & "laydown" areas
Projection: NAD 83
Path: S:\active projects\Victorville 2 Power Plant 6554000228\graphics\final
Date: 02/09/07

N

amec

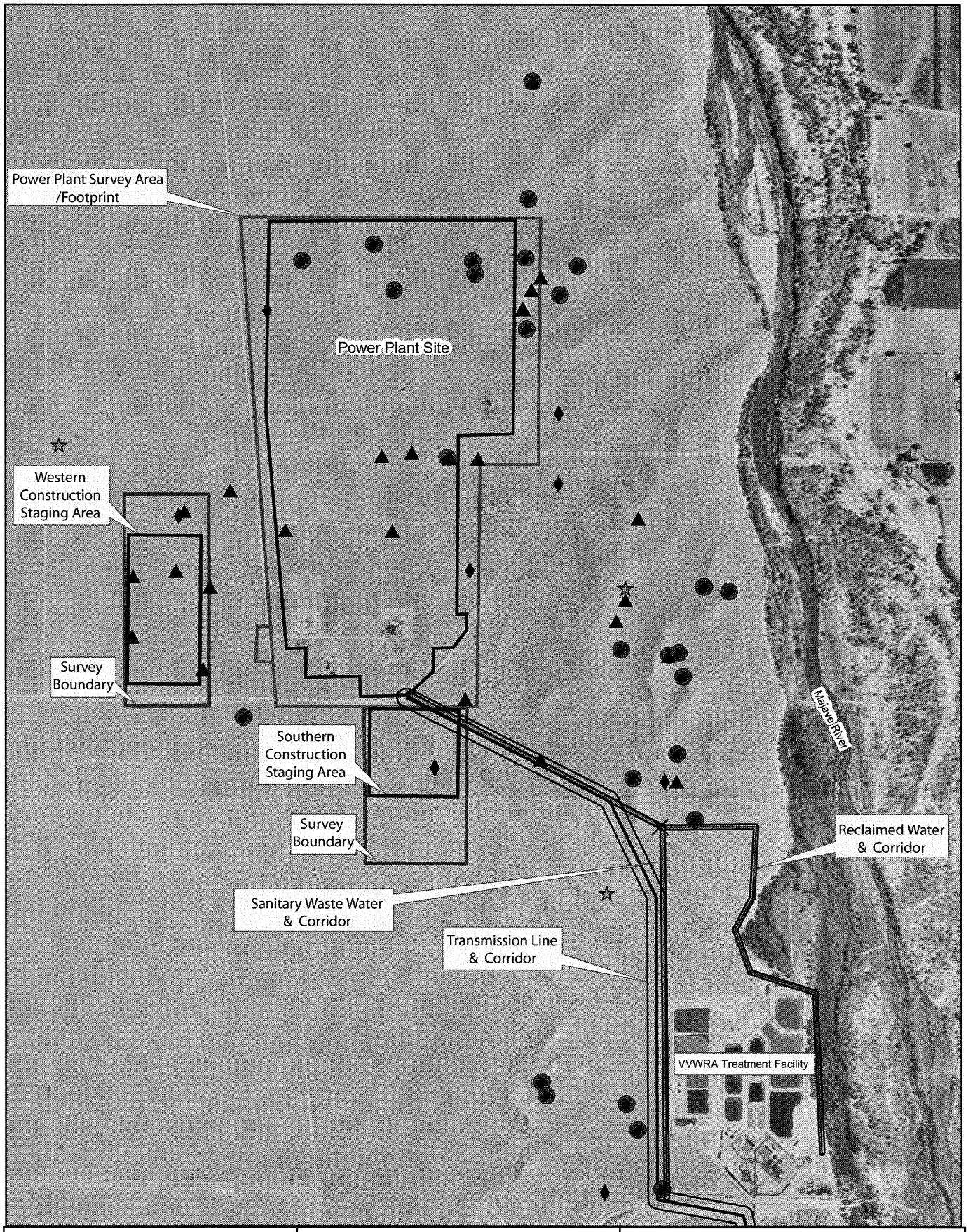

Legend

- Live Burrowing owl
- Burrowing owl carcass
- Burrowing owl burrow
- Kit fox colony/burrow
- Desert tortise burrow

Victorville 2 Hybrid Power Project

Burrowing Owl Sign & Potential Burrows Observed
Power plant Site & Upper Segment 1
Map 11- Sheet 1 of 5

0 355 710 1,420 2,130 2,840 Feet

Map Notes

Base Data:
ENSR-transmission, power plant & "laydown" areas
Projection: NAD 83
Path: S:\active projects\Victorville 2 Power Plant 6554000228\graphics\final
Date: 02/09/07

N

amec



Legend

- Live burrowing owl
- Burrowing owl burrow
- Desert tortise burrow

Victorville 2 Hybrid Power Project

Burrowing Owl Sign &
Potential Burrows Observed
Lower Segment 1
Map 11- Sheet 2 of 5

0 500 1,000 2,000 3,000 4,000 Feet

Map Notes

Base Data:
ENSR-transmission, power plant & "laydown" areas
Projection: NAD 83
Path: S:\active projects\Victorville 2 Power Plant
6554000228\graphics\final
Date: 02/09/07

N

amec

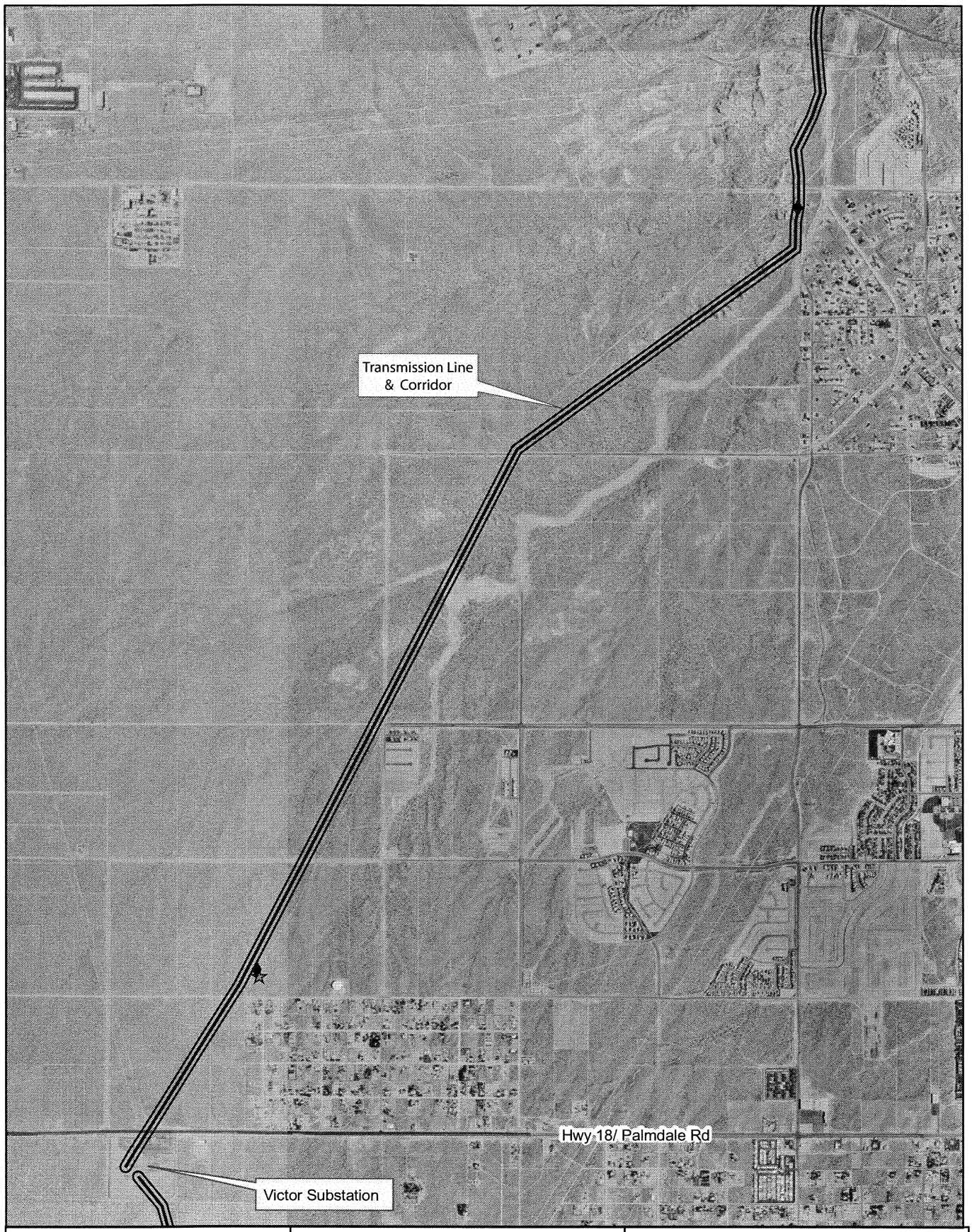

Legend

Live burrowing owl

Burrowing owl burrow

Victorville 2 Hybrid Power Project

Burrowing Owl Sign &
Potential Burrows Observed
Segment 2
Map 11- Sheet 3 of 5

0 700 1,400 2,800 4,200 5,600 Feet

Map Notes

Base Data:
ENSR-transmission, power plant & "laydown" areas
Projection: NAD 83
Path: S:\active projects\Victorville 2 Power Plant
6554000228\graphics\final
Date: 02/09/07

N

amec



Legend

♦ Burrowing owl burrow

Victorville 2 Hybrid Power Project

Burrowing Owl Sign & Potential Burrows Observed
Upper Segment 3
Map 11- Sheet 4 of 5

0 800 1,600 3,200 4,800 6,400 Feet

Map Notes
Base Data:
ENSR-transmission, power plant & "laydown" areas
Projection: NAD 83
Path: S:\active projects\Victorville 2 Power Plant
6554000228\graphics\final
Date: 02/09/07

N

amec

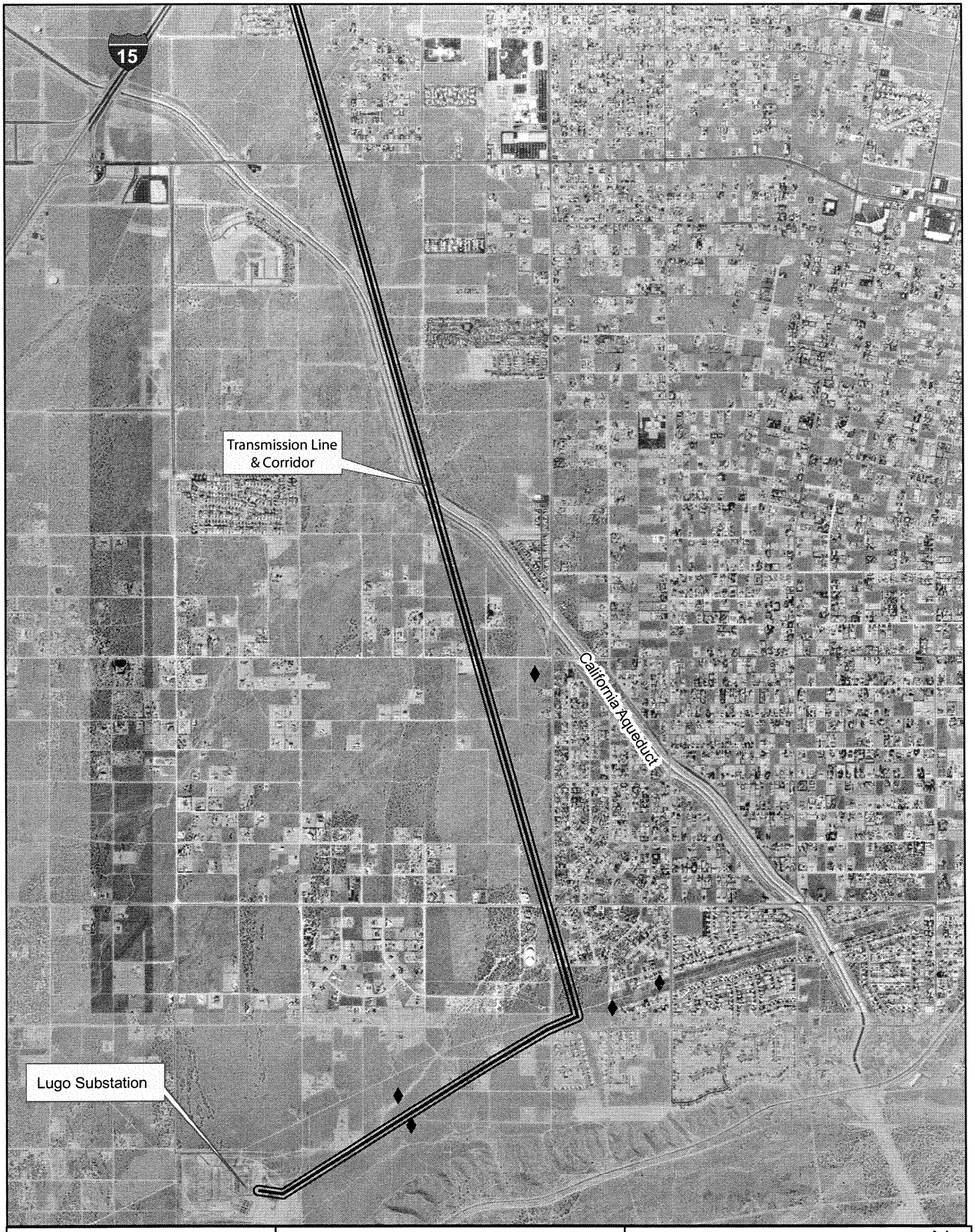

Legend

♦ Burrowing owl burrow

Victorville 2 Hybrid Power Project

Burrowing Owl Sign & Potential Burrows Observed
Lower Segment 3
Map 11- Sheet 5 of 5

0 800 1,600 3,200 4,800 6,400 Feet

Map Notes
Base Data:
ENSR-transmission, power plant & "laydown" areas
Projection: NAD 83
Path: S:\active projects\Victorville 2 Power Plant 6554000228\graphics\final
Date: 02/09/07

N

amec

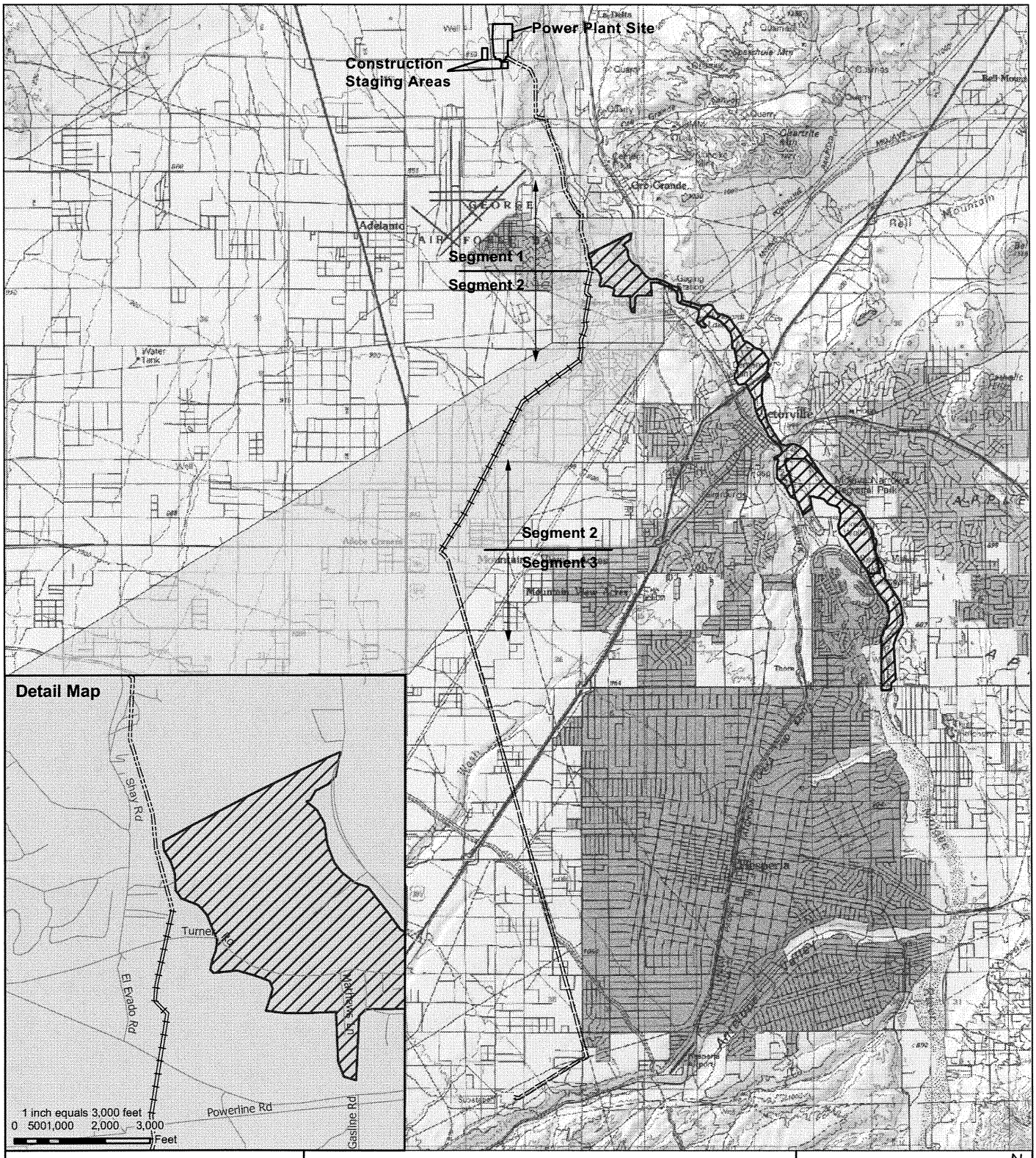

Legend

Transmission Line

Segment 1

Segment 2

Segment 3

Critical habitat for southwestern willow flycatcher

Victorville 2 Hybrid Power Project
Designated Critcal Habitat for Southwestern Willow Flycatcher

Map 12- Sheet 1 of 1

0 3,000 6,000 12,000 18,000 24,000 Feet

Map Notes

Base Data:
ENSR - Transmission Line
USFW - Critical Habitat (2005)
Projection: State Plane (Zone 5), NAD83, Feet
Path: w:\sd06\biology\victorville_wetland\mxd\ch_swwf.mxd
Date: 02\09\2007

N

amec