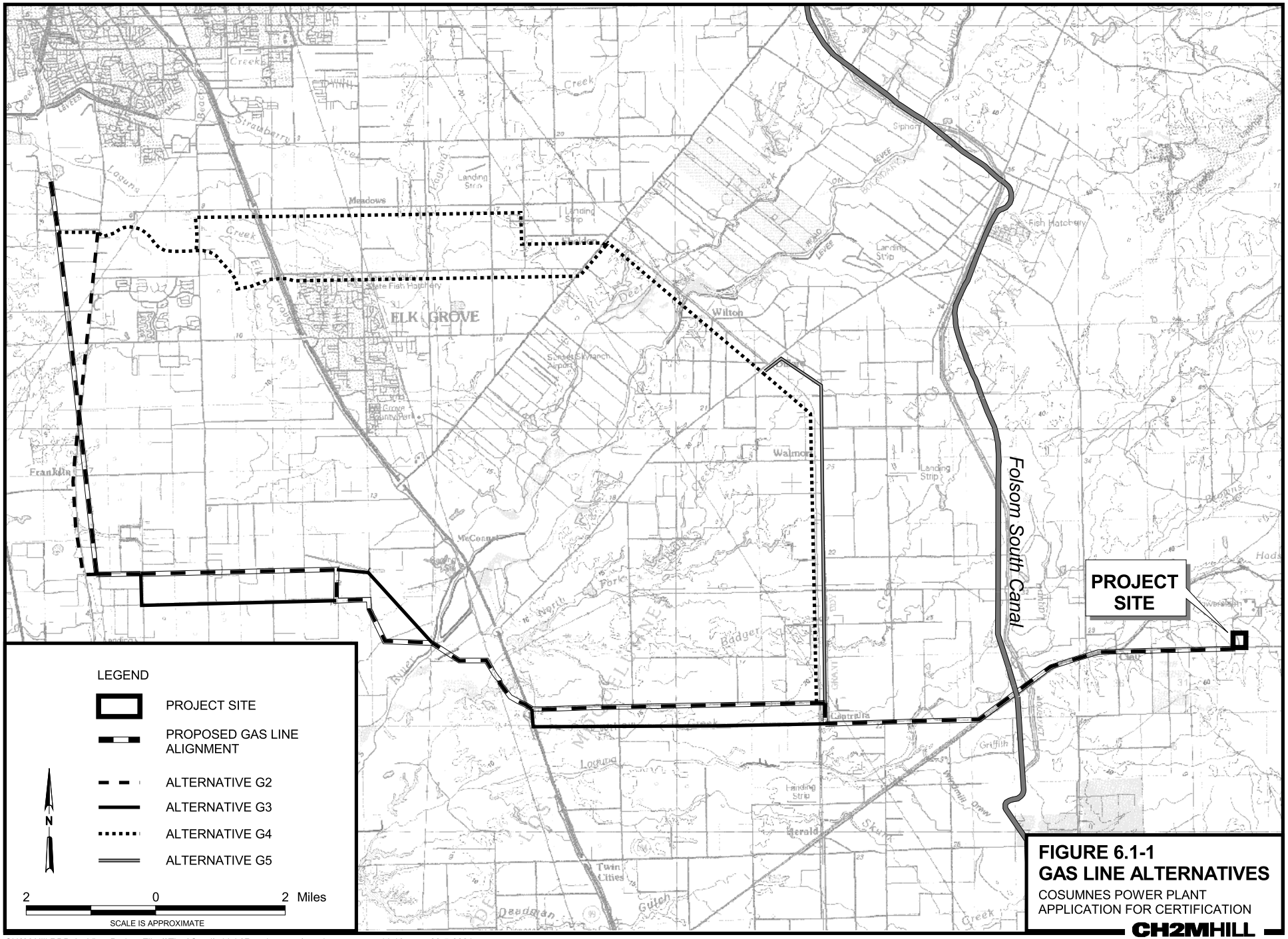

FIGURE 6.1-1
GAS LINE ALTERNATIVES
COSUMNES POWER PLANT
APPLICATION FOR CERTIFICATION
CH2MHILL

CH2M Hill RDD ArcView Project File \\Thor\Cart1\rddgis\Rancho_seco\rancho_seco.apr 11:16 a.m. 09-5-2001

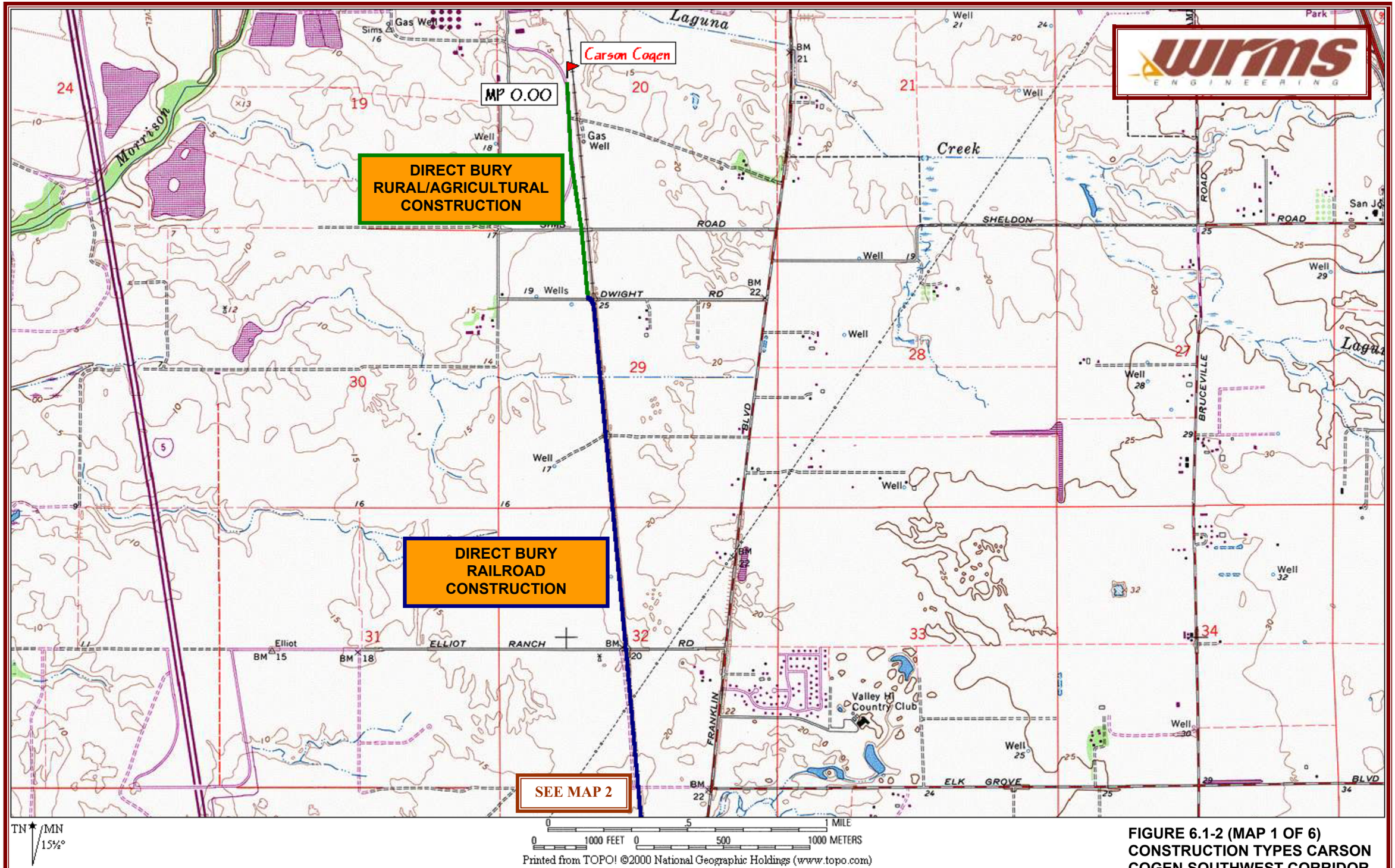

FIGURE 6.1-2 (MAP 1 OF 6)
CONSTRUCTION TYPES CARSON COGEN SOUTHWEST CORRIDOR
COSUMNES POWER PLANT
APPLICATION FOR CERTIFICATION

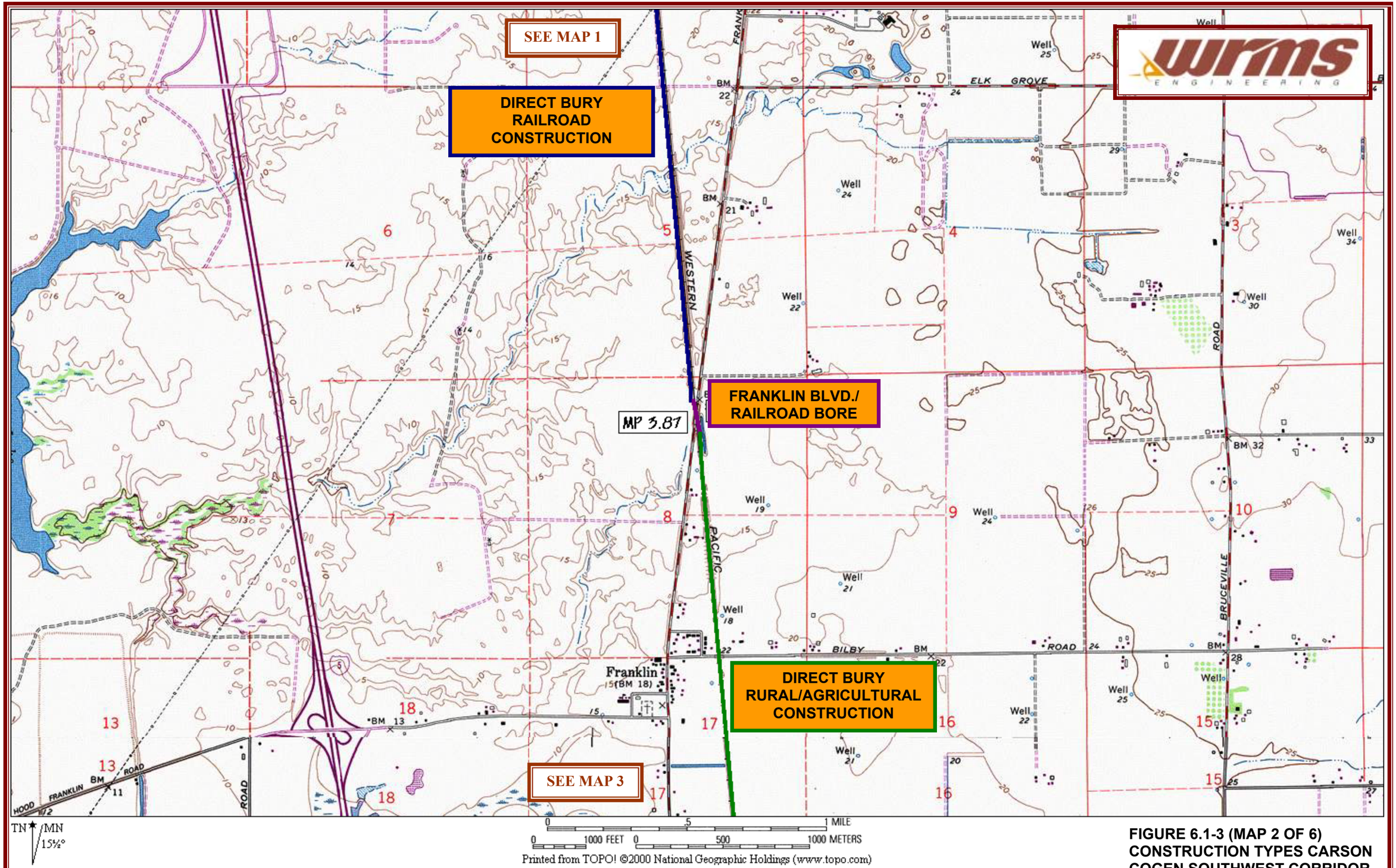

FIGURE 6.1-3 (MAP 2 OF 6)
CONSTRUCTION TYPES CARSON COGEN SOUTHWEST CORRIDOR
COSUMNES POWER PLANT
APPLICATION FOR CERTIFICATION

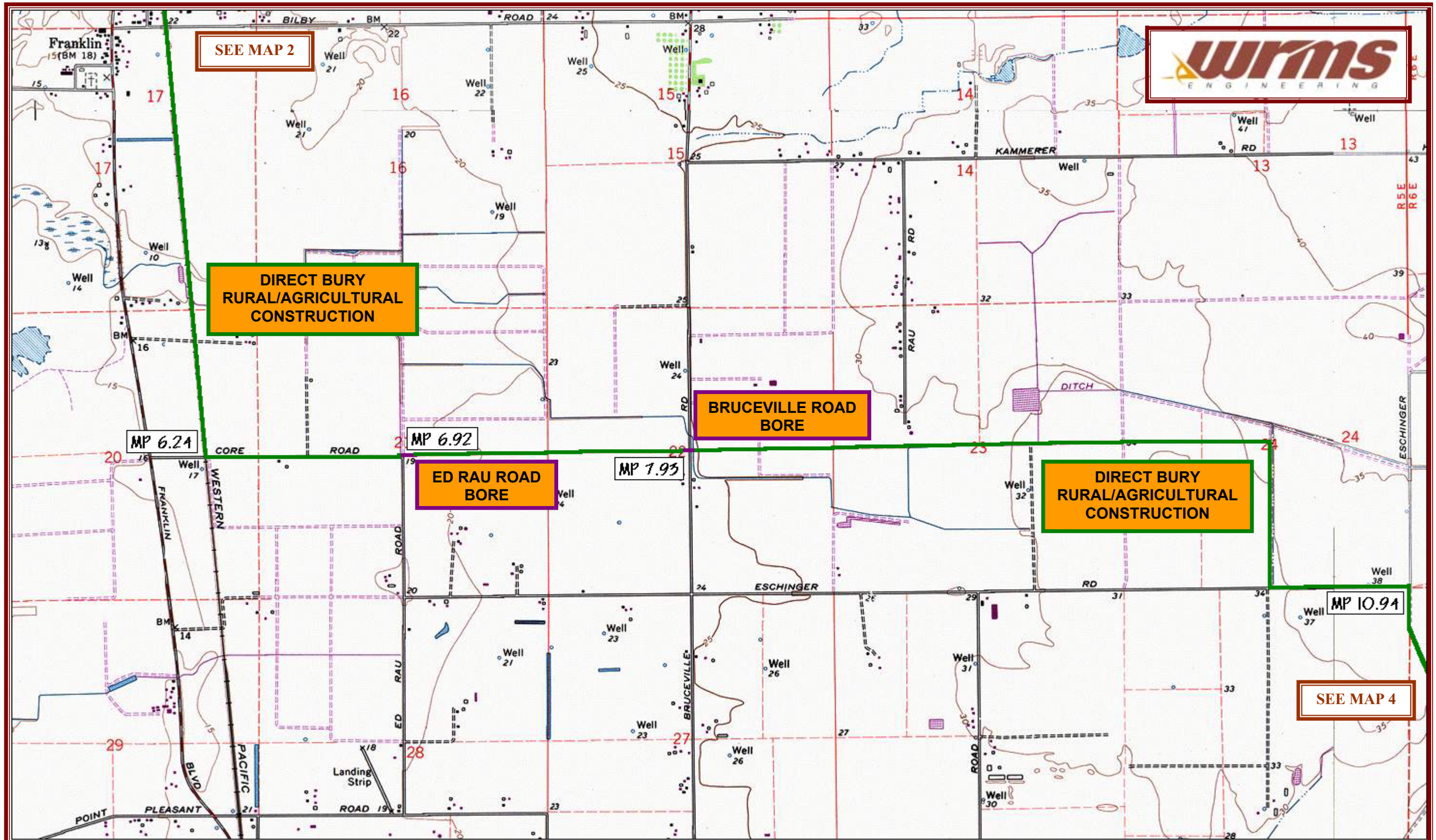

Printed from TOPO! ©2000 National Geographic Holdings (www.topo.com)

FIGURE 6.1-4 (MAP 3 OF 6)
CONSTRUCTION TYPES CARSON COGEN SOUTHWESTCORRIDOR
COSUMNES POWER PLANT
APPLICATION FOR CERTIFICATION

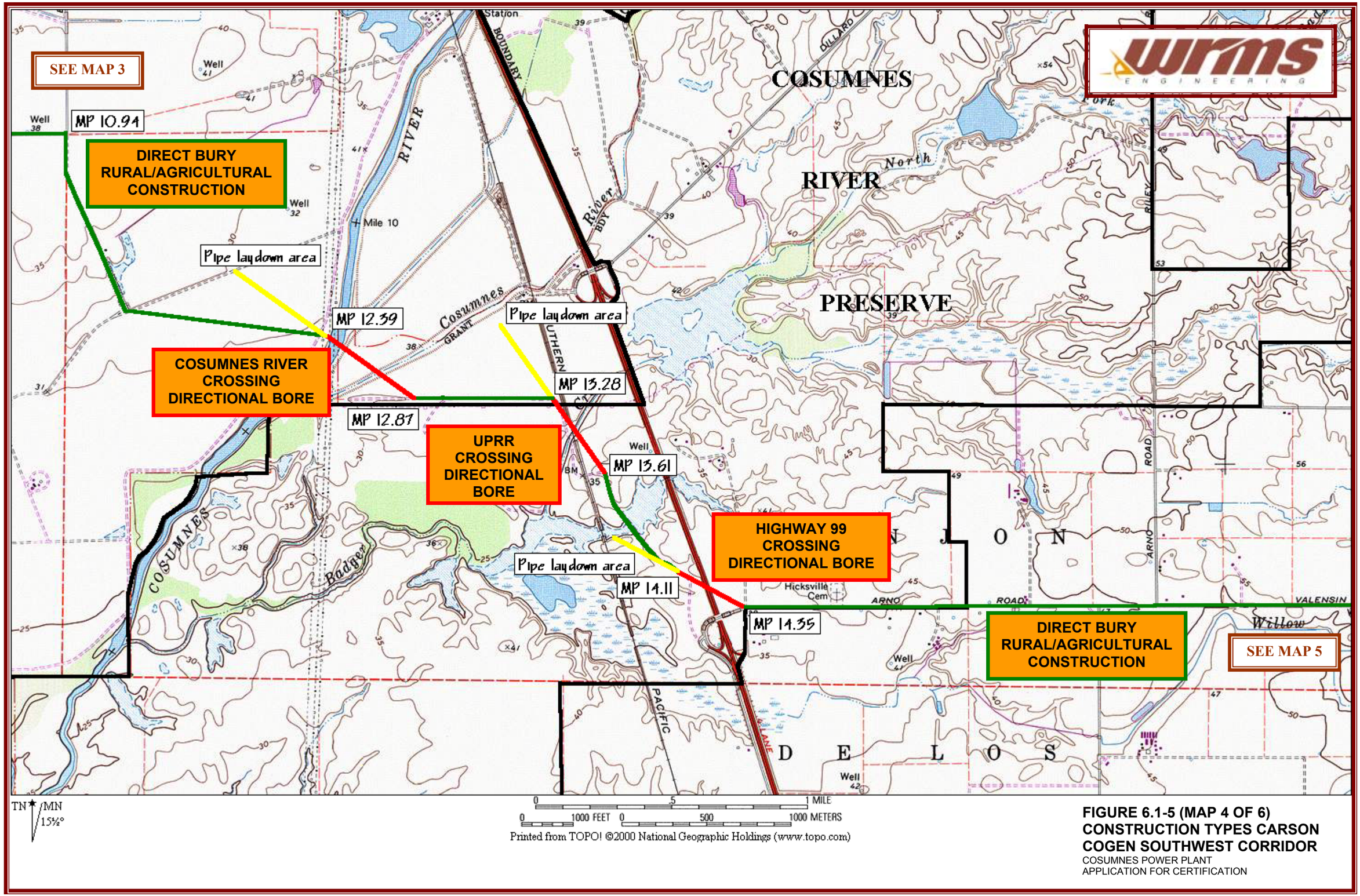

FIGURE 6.1-5 (MAP 4 OF 6)
CONSTRUCTION TYPES CARSON COGEN SOUTHWEST CORRIDOR
COSUMNES POWER PLANT
APPLICATION FOR CERTIFICATION

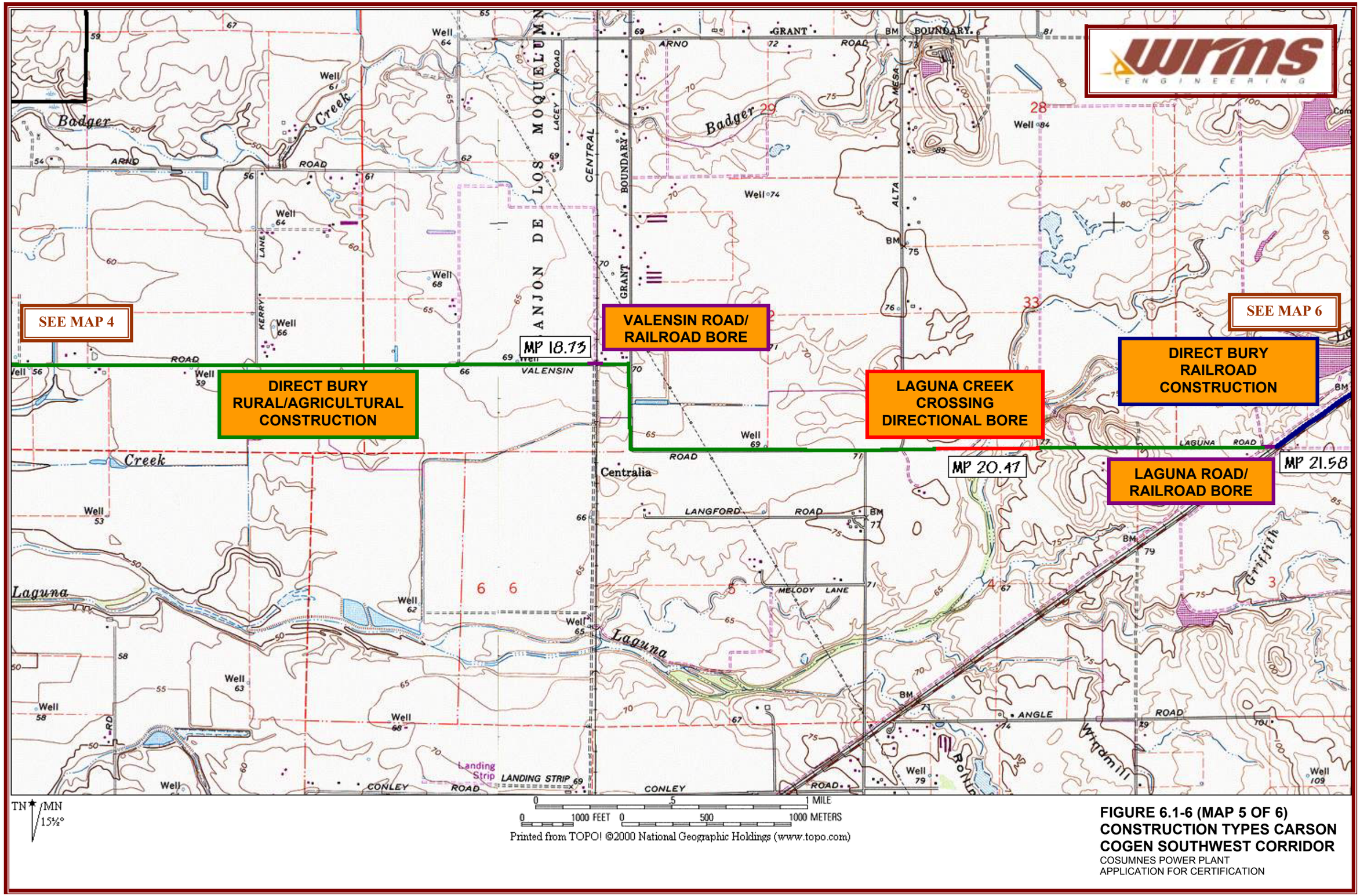

FIGURE 6.1-6 (MAP 5 OF 6)
CONSTRUCTION TYPES CARSON
COGEN SOUTHWEST CORRIDOR
COSUMNES POWER PLANT
APPLICATION FOR CERTIFICATION

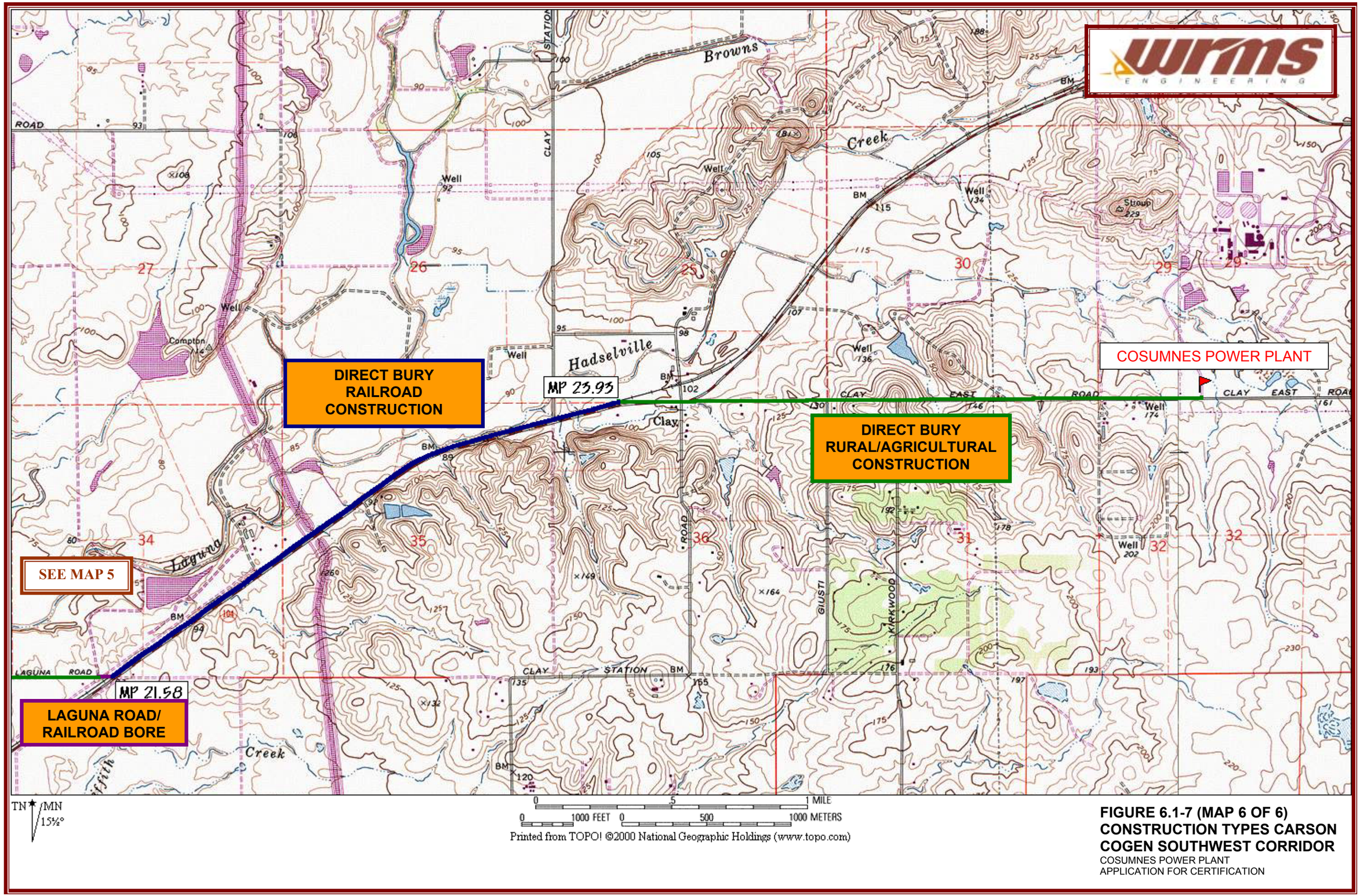

FIGURE 6.1-7 (MAP 6 OF 6)
CONSTRUCTION TYPES CARSON COGEN SOUTHWEST CORRIDOR
COSUMNES POWER PLANT
APPLICATION FOR CERTIFICATION