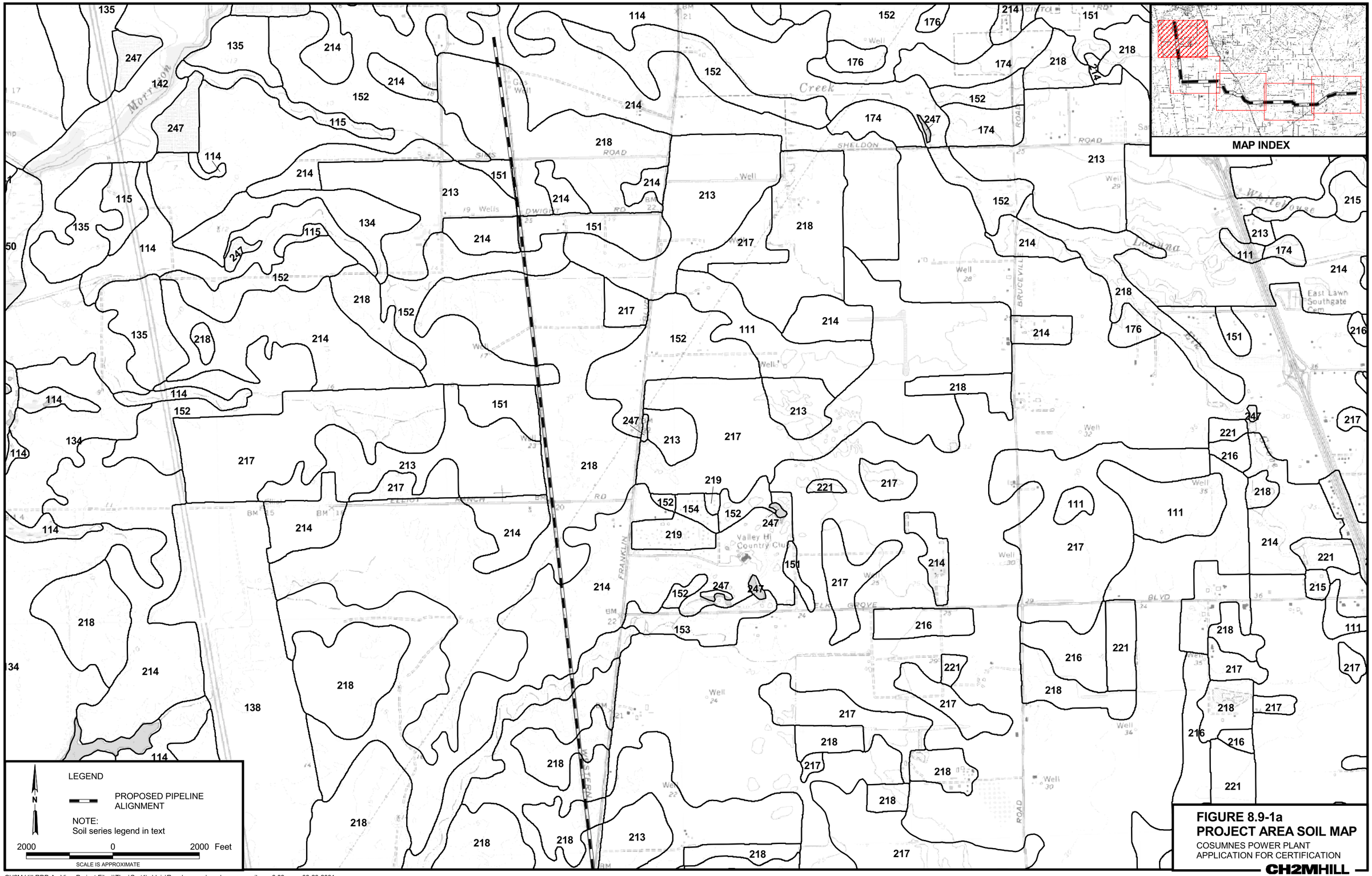

FIGURE 8.9-1a
PROJECT AREA SOIL MAP
COSUMNES POWER PLANT
APPLICATION FOR CERTIFICATION
CH2MHILL

CH2M Hill RDD ArcView Project File \\Thor\Cart1\rddgis\Rancho_seco\rancho_seco_soil.apr 8:09 a.m. 08-23-2001

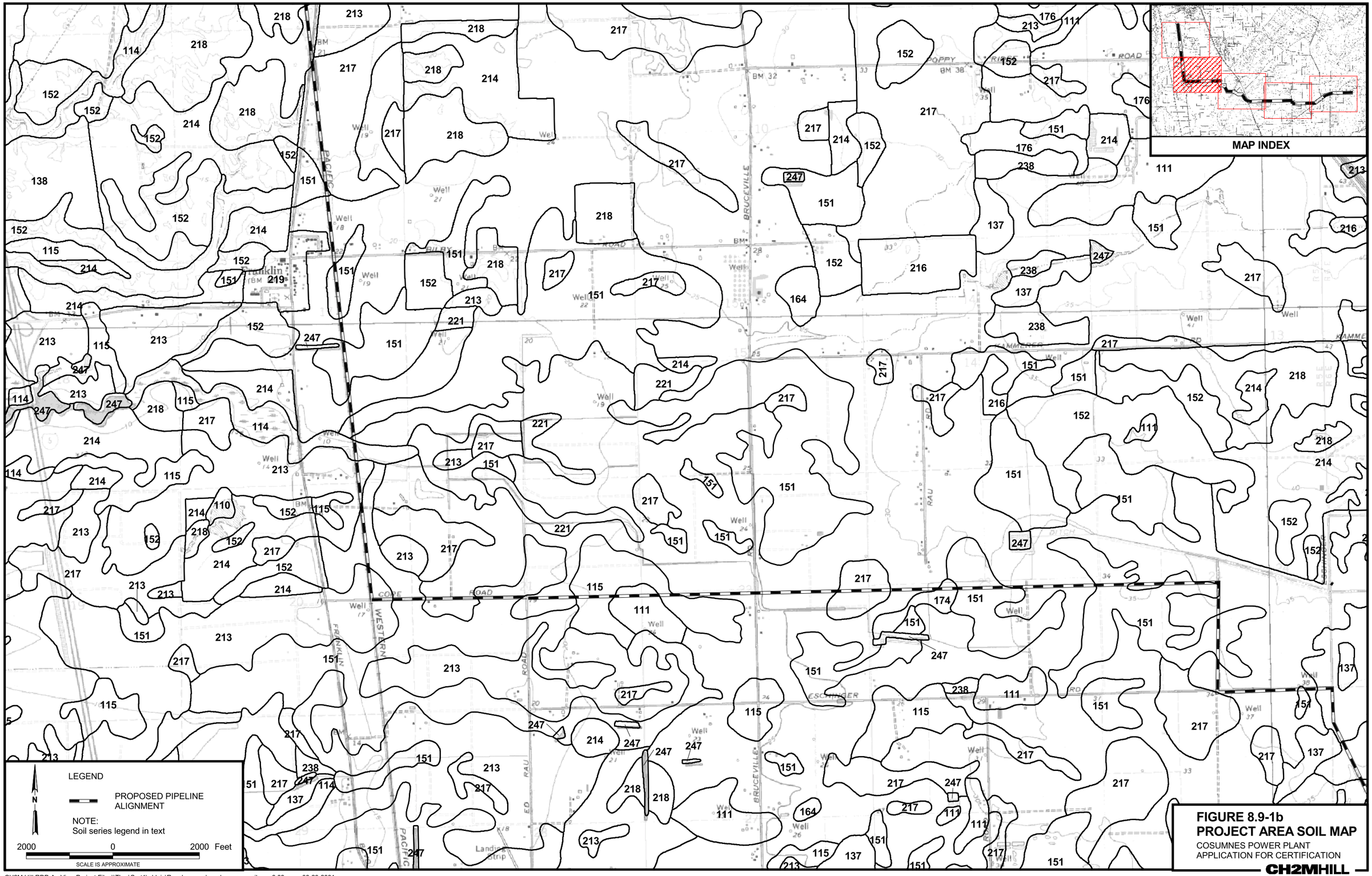

FIGURE 8.9-1b
PROJECT AREA SOIL MAP
COSUMNES POWER PLANT
APPLICATION FOR CERTIFICATION
CH2MHILL

CH2M Hill RDD ArcView Project File \\Thor\Cart1\rddgis\Rancho_seco\rancho_seco_soil.apr 8:09 a.m. 08-23-2001

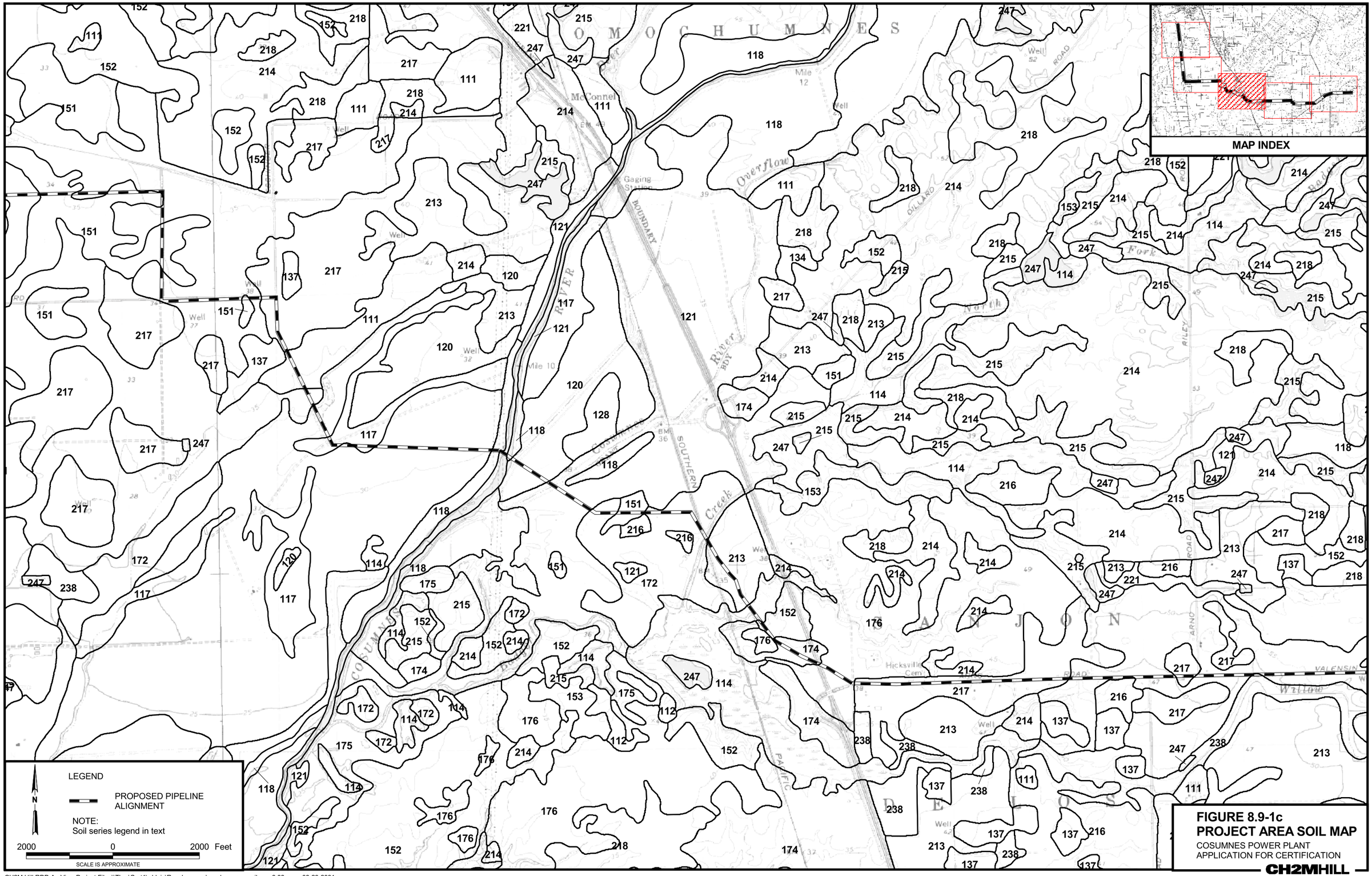

FIGURE 8.9-1c
PROJECT AREA SOIL MAP
COSUMNES POWER PLANT
APPLICATION FOR CERTIFICATION

CH2MHILL

CH2M Hill RDD ArcView Project File \\Thor\Cart1\rddgis\Rancho_seco\rancho_seco_soil.apr 8:08 a.m. 08-23-2001

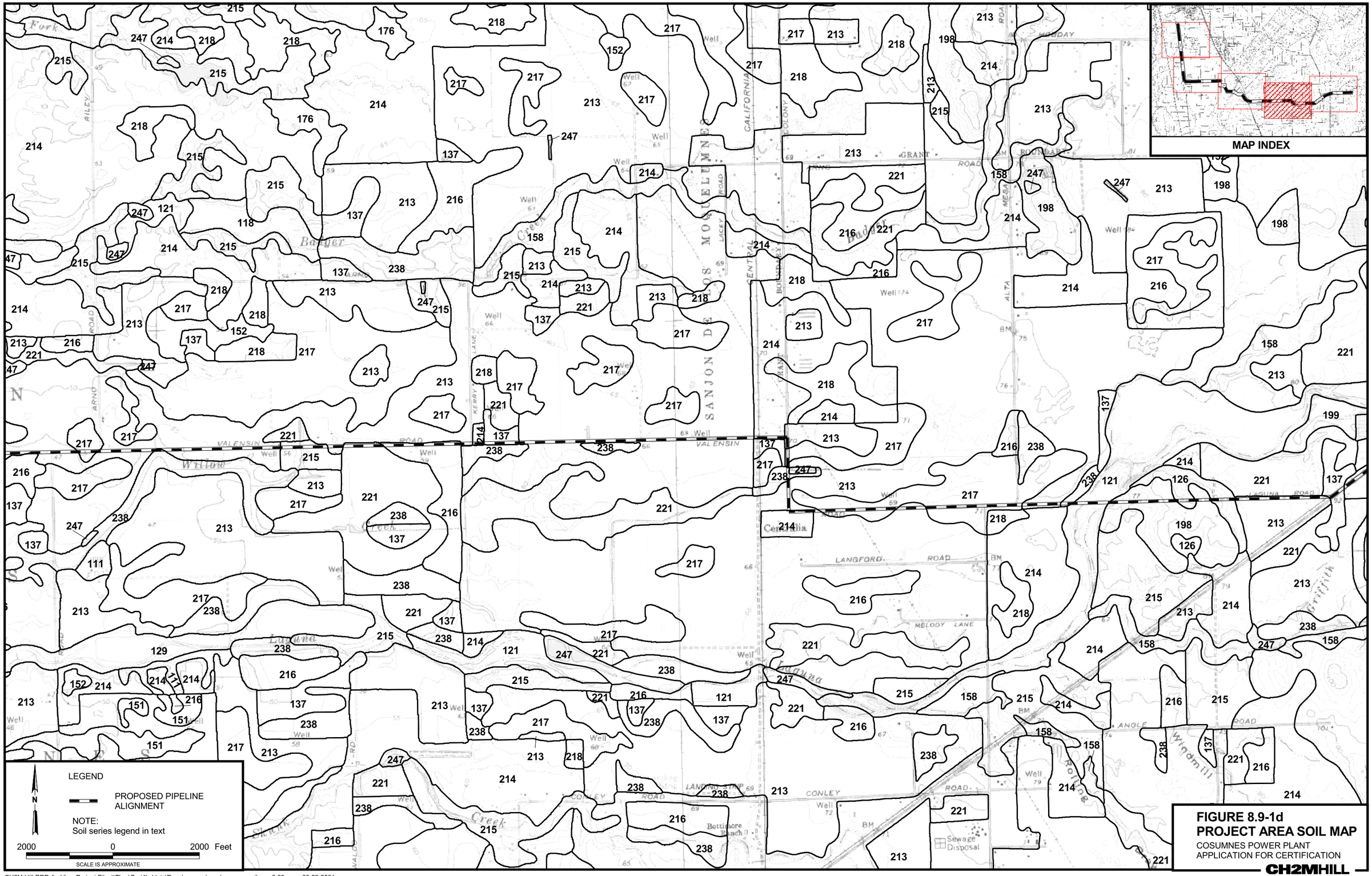

FIGURE 8.9-1d
PROJECT AREA SOIL MAP
COSUMNES POWER PLANT
APPLICATION FOR CERTIFICATION
CH2MHILL

CH2M Hill RDD ArcView Project File \\Thor\Cart1\rddgis\Rancho_seco\rancho_seco_soil.apr 8:08 a.m. 08-23-2001

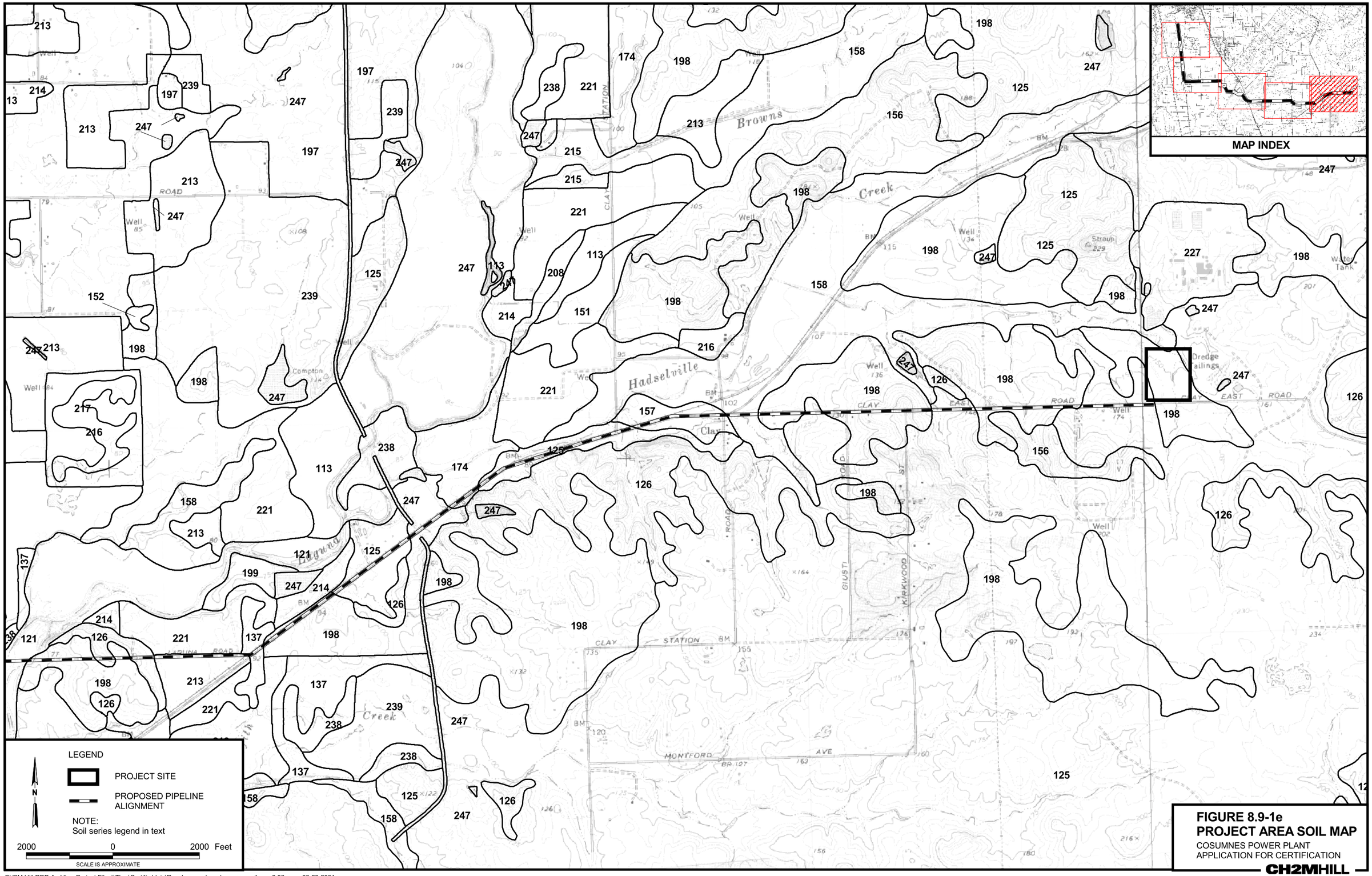

FIGURE 8.9-1e
PROJECT AREA SOIL MAP
COSUMNES POWER PLANT
APPLICATION FOR CERTIFICATION
CH2MHILL

CH2M Hill RDD ArcView Project File \\Thor\Cart1\rddgis\Rancho_seco\rancho_seco_soil.apr 8:06 a.m. 08-23-2001

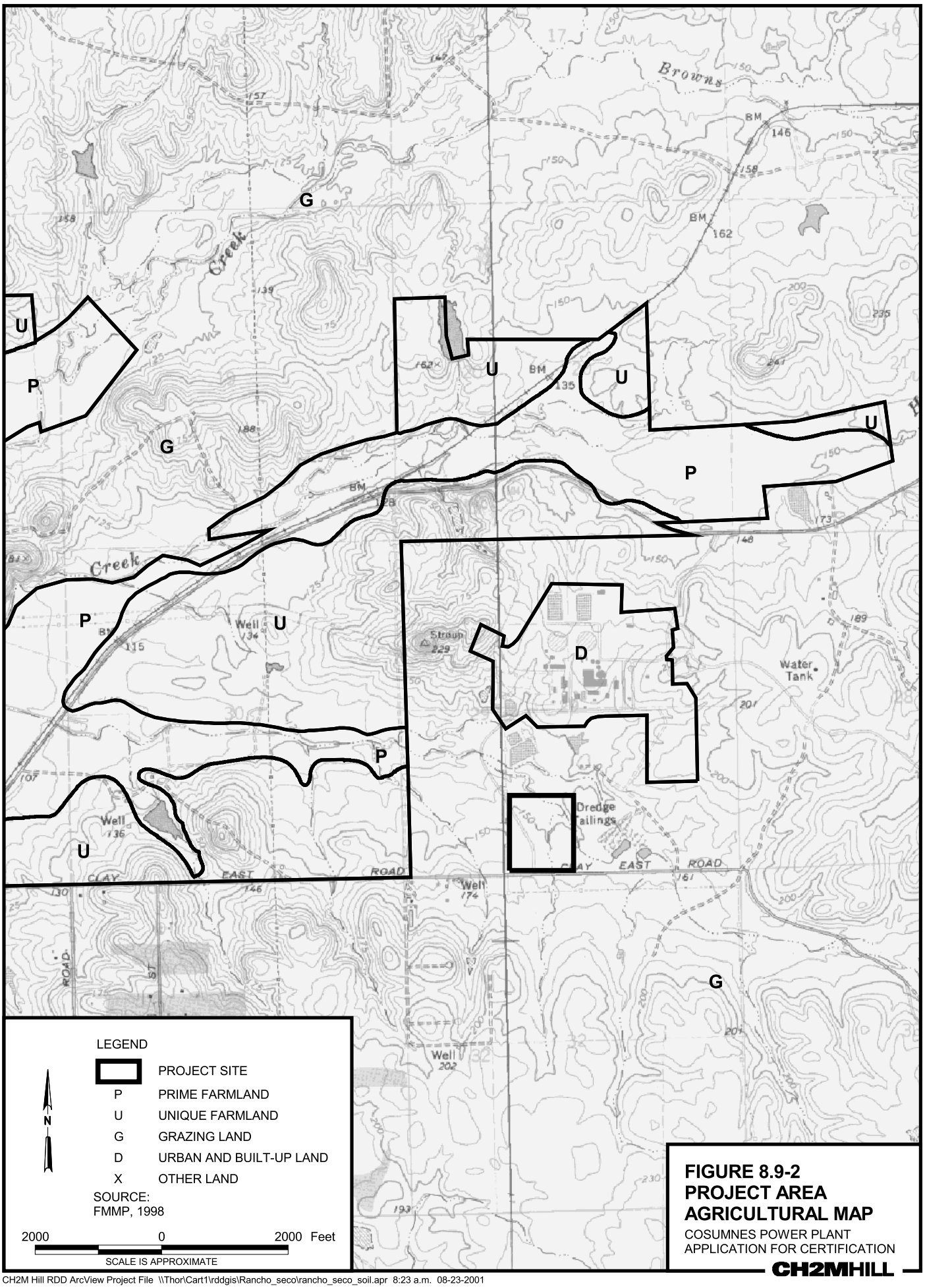

FIGURE 8.9-2
PROJECT AREA
AGRICULTURAL MAP

COSUMNES POWER PLANT
APPLICATION FOR CERTIFICATION

CH2MHILL

CH2M Hill RDD ArcView Project File \\Thor\Cart1\rddgis\Rancho_seco\rancho_seco_soil.apr 8:23 a.m. 08-23-2001

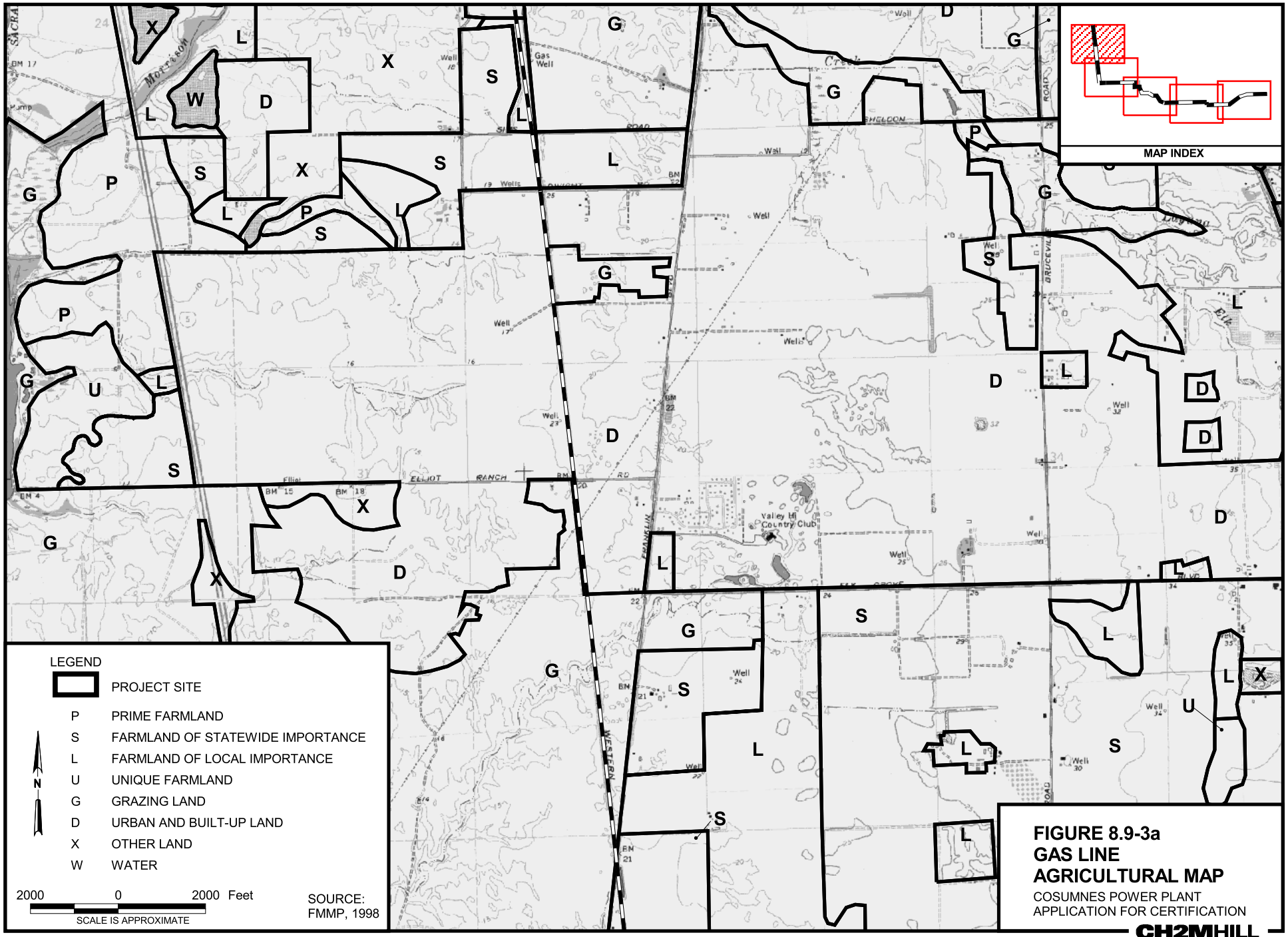

FIGURE 8.9-3a
GAS LINE
AGRICULTURAL MAP
COSUMNES POWER PLANT
APPLICATION FOR CERTIFICATION
CH2MHILL

CH2M Hill RDD ArcView Project File \\Thor\Cart1\rddgis\Rancho_seco\rancho_seco_farm.apr 4:18 p.m. 10-19-2001

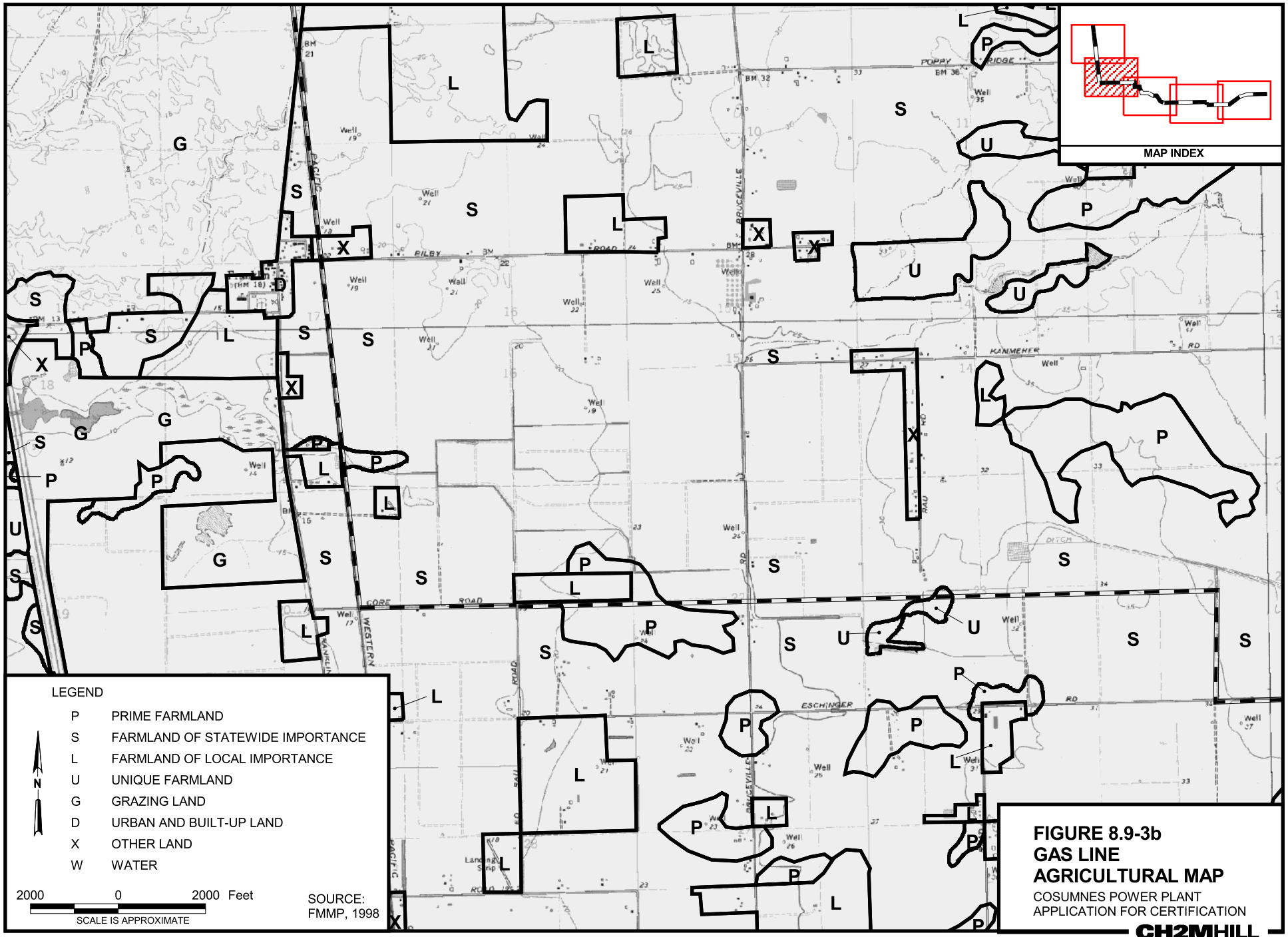

FIGURE 8.9-3b
GAS LINE
AGRICULTURAL MAP
COSUMNES POWER PLANT
APPLICATION FOR CERTIFICATION
CH2MHILL

CH2M Hill RDD ArcView Project File \\Thor\Cart1\rddgis\Rancho_seco\rancho_seco_farm.apr 4:06 p.m. 10-19-2001

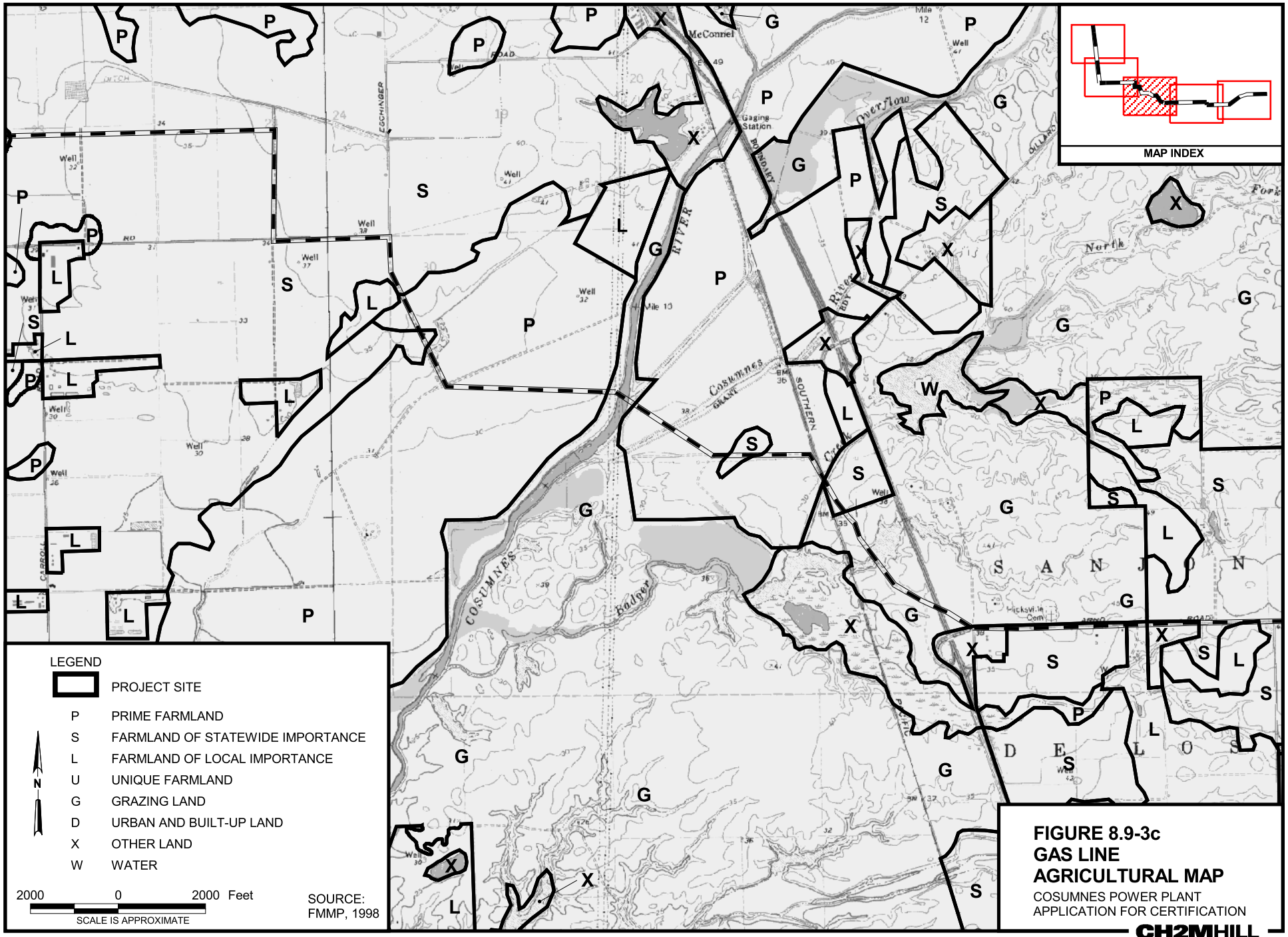

FIGURE 8.9-3c
GAS LINE
AGRICULTURAL MAP
COSUMNES POWER PLANT
APPLICATION FOR CERTIFICATION

CH2MHILL

CH2M Hill RDD ArcView Project File \\Thor\Cart1\rddgis\Rancho_seco\rancho_seco_farm.apr 8:19 a.m. 10-22-2001

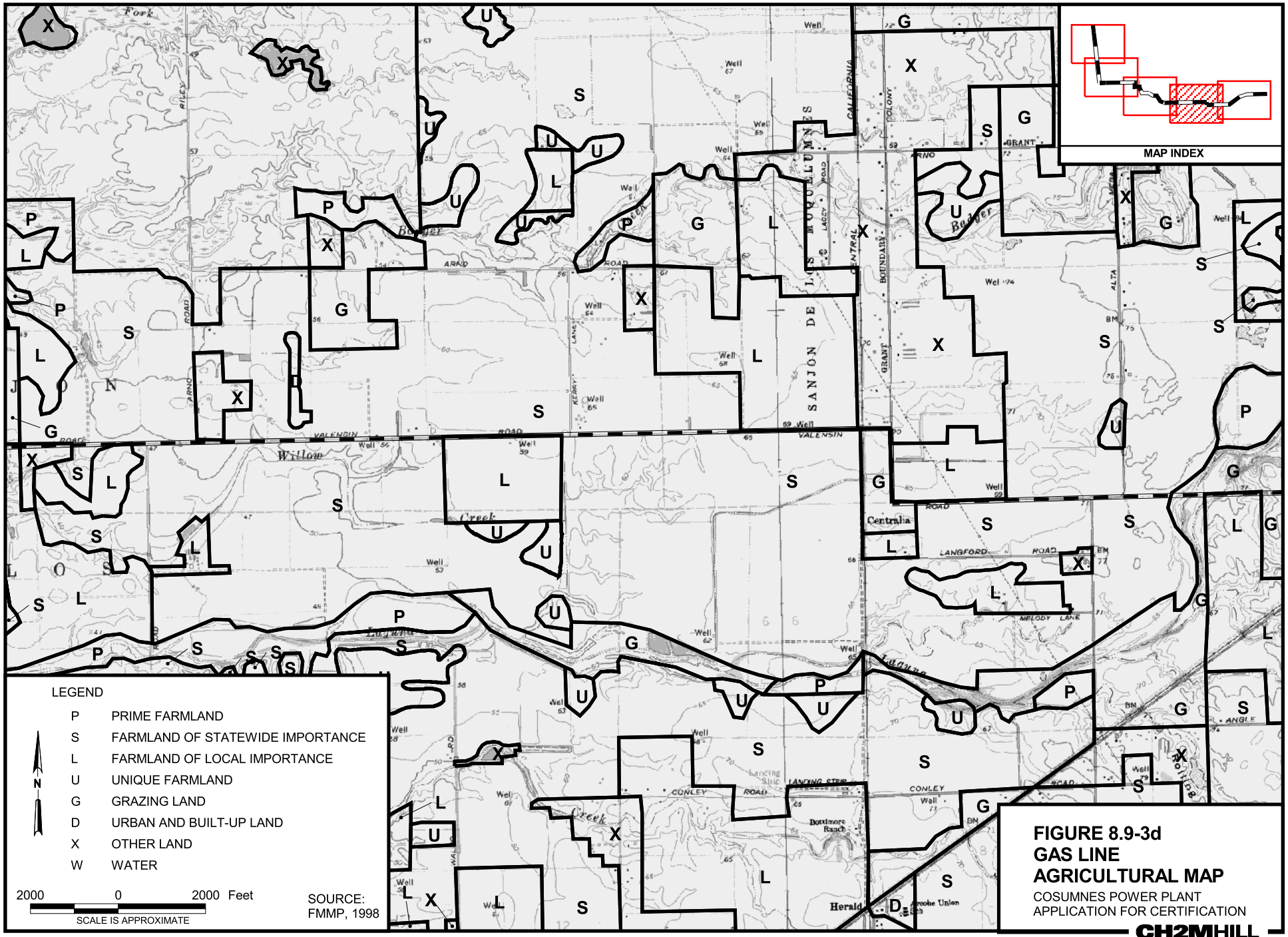

FIGURE 8.9-3d
GAS LINE
AGRICULTURAL MAP

COSUMNES POWER PLANT
APPLICATION FOR CERTIFICATION

CH2MHILL

CH2M Hill RDD ArcView Project File \\Thor\Cart1\rddgis\Rancho_seco\rancho_seco_farm.apr 3:36 p.m. 10-19-2001

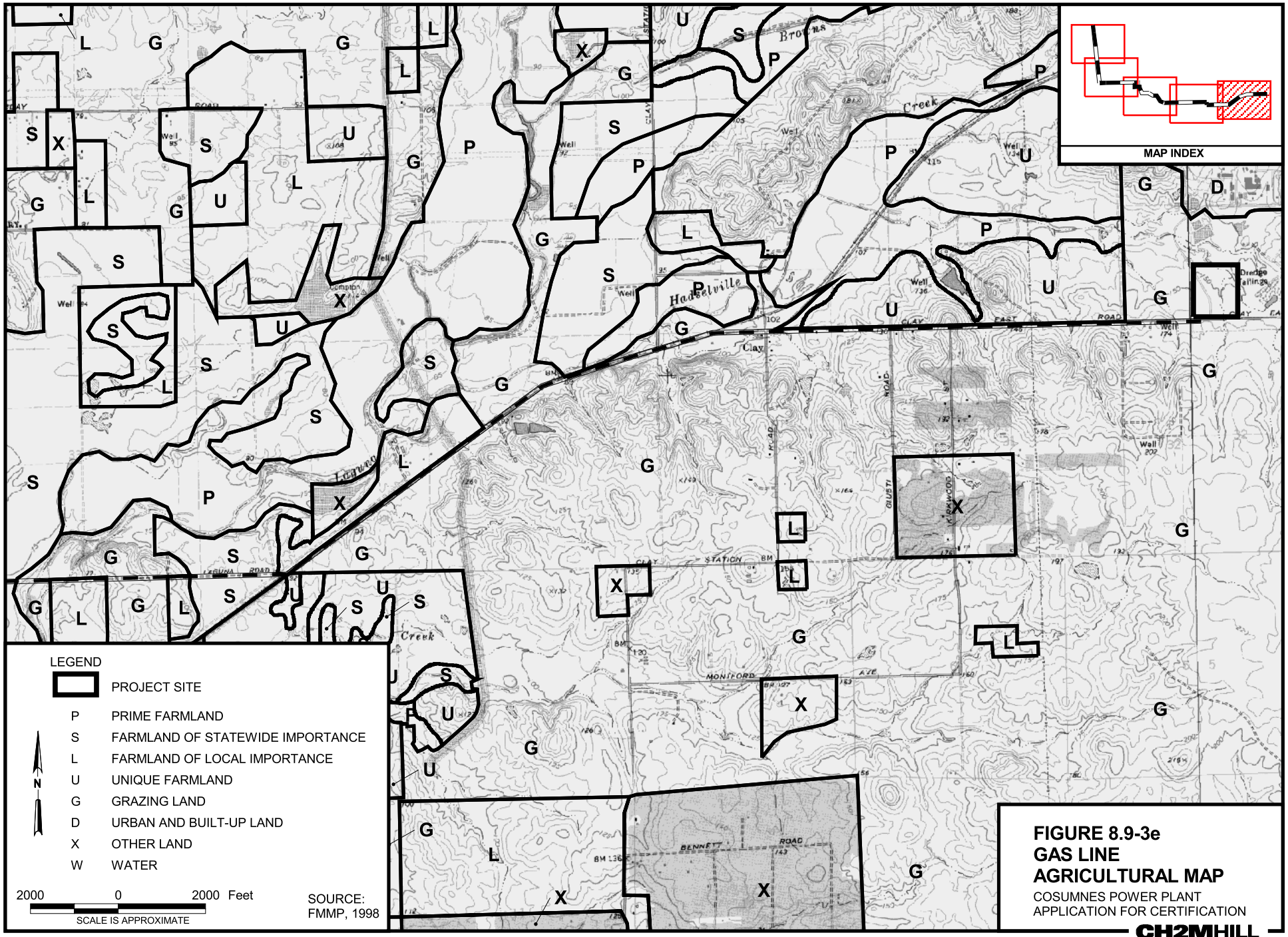

FIGURE 8.9-3e
GAS LINE
AGRICULTURAL MAP
COSUMNES POWER PLANT
APPLICATION FOR CERTIFICATION

CH2MHILL

CH2M Hill RDD ArcView Project File \\Thor\Cart1\rddgis\Rancho_seco\rancho_seco_farm.apr 4:18 p.m. 10-19-2001