SITE ASSESSMENT - SPECIAL PROJECT

Overview Map

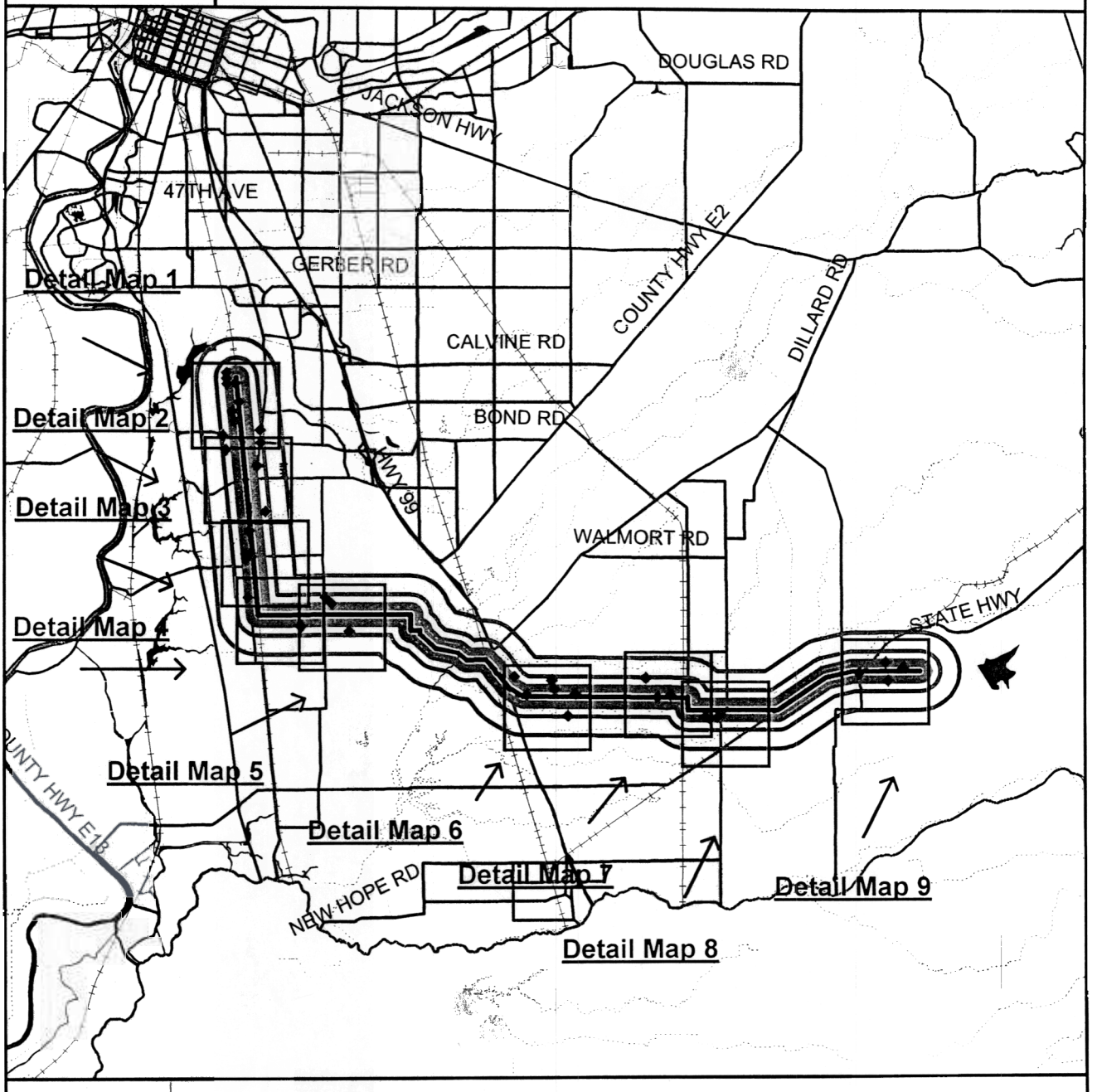

Subject Centerline

Search Area

Risk Sites

Risk Sites Plotted as Polygons

N W E S

Highways and Major Roads

Rivers or Water Bodies

Categories correspond to database searches described in the Site Distribution Summary, beginning on Page #1.

SITE ASSESSMENT - SPECIAL PROJECT

Detail Map 1

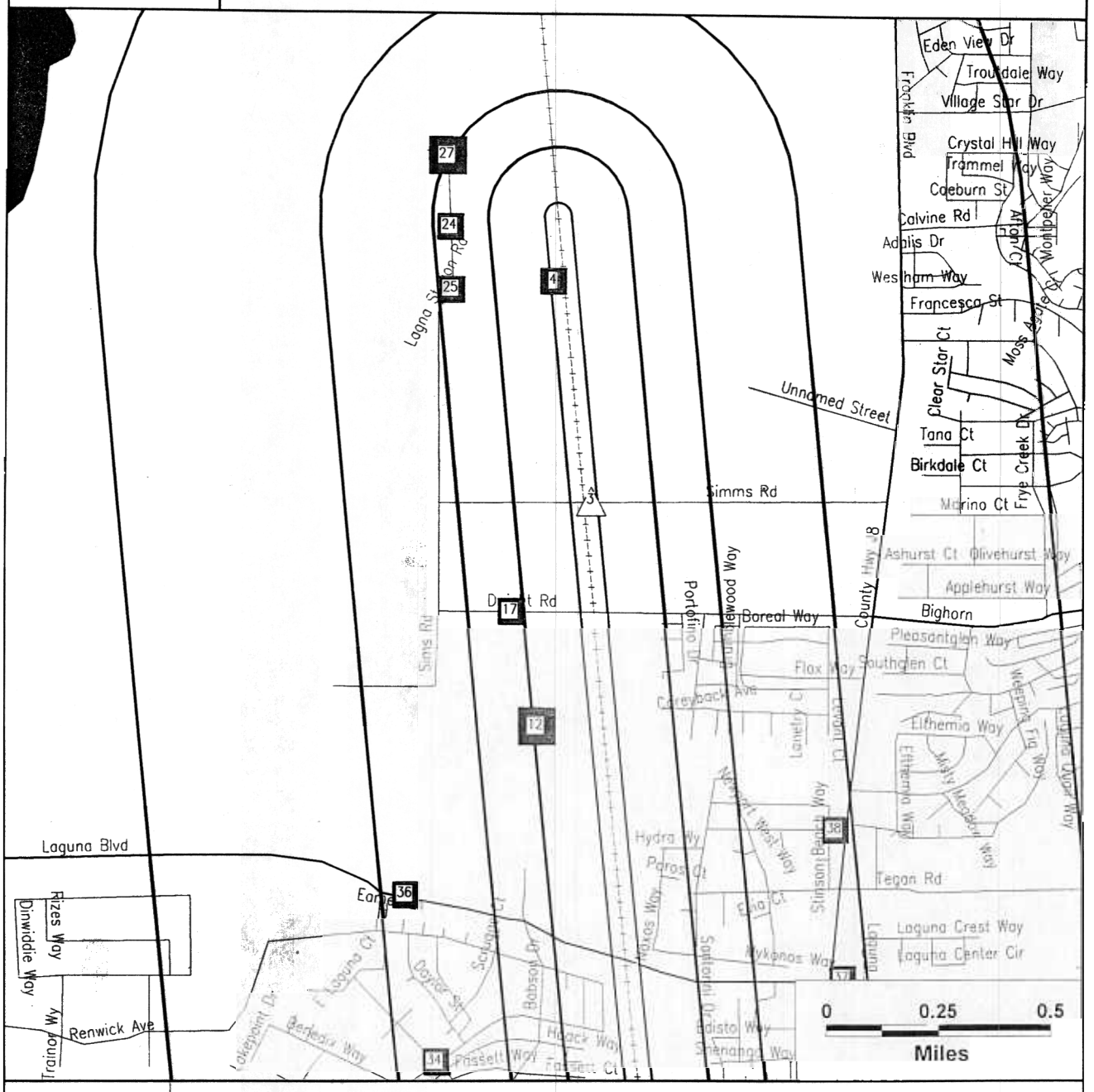

Subject Centerline	Category:	A	B	C	D	Risk Sites Plotted as Polygons
Search Area	Single Sites	◆	■	△	○	▨
	Multiple Sites	◆	■	△	○	

Highways and Major Roads
Roads
Railroads
Rivers or Water Bodies
Utilities

Categories correspond to database searches described in the Site Distribution Summary, beginning on Page #1.

SITE ASSESSMENT - SPECIAL PROJECT

Detail Map 2

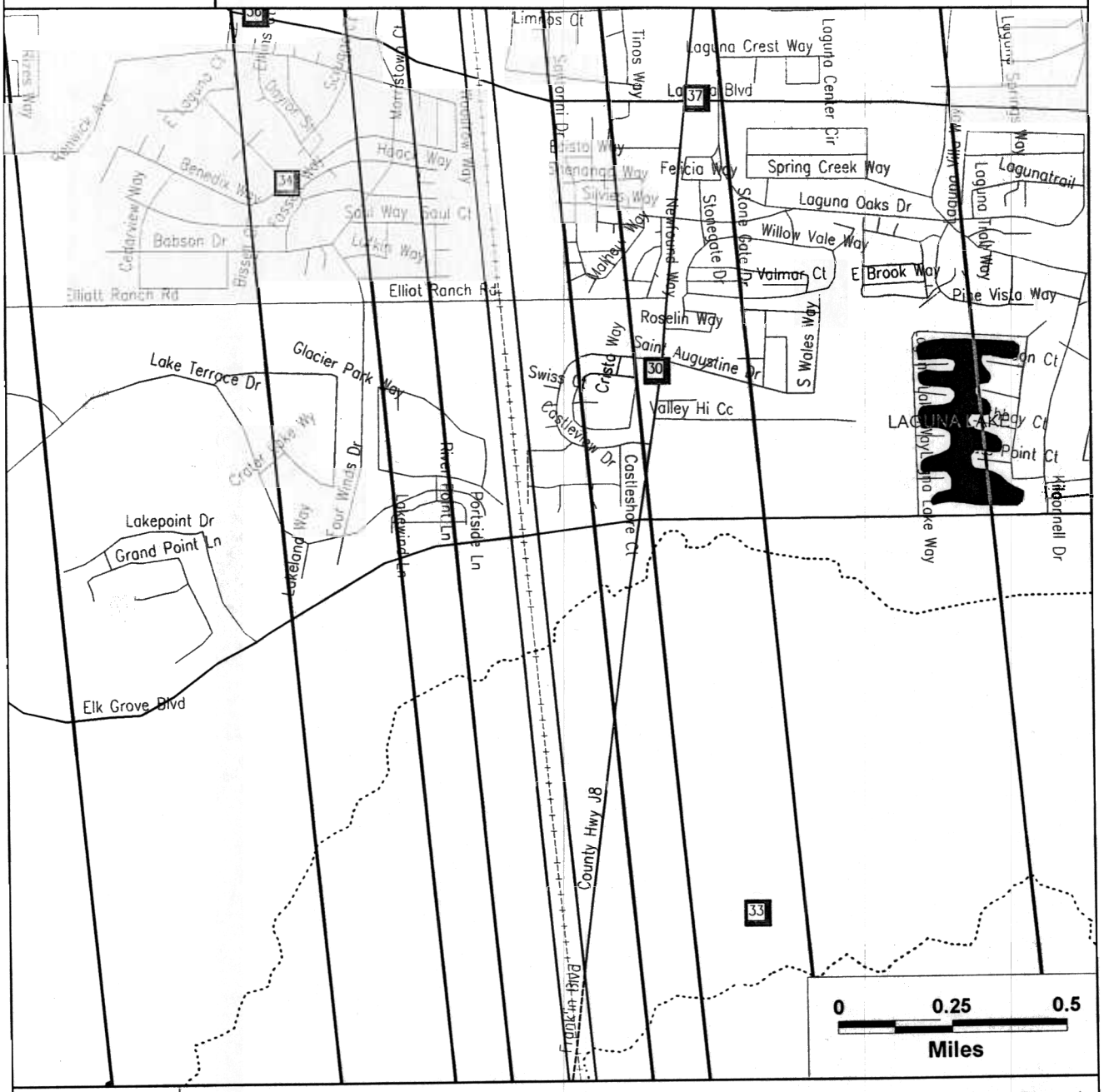

Subject Centerline	Category:	A	B	C	D	Risk Sites Plotted as Polygons
Search Area	Single Sites	◆	■	△	○	▨
	Multiple Sites	◆	■	△	○	

Highways and Major Roads
Roads
Railroads
Rivers or Water Bodies
Utilities

Categories correspond to database searches described in the Site Distribution Summary, beginning on Page #1.

For More Information Call VISTA Information Solutions, Inc. at **1 - 800 - 767 - 0403**

Report ID: **425184001**

Date of Report: **July 31, 2001**

SITE ASSESSMENT - SPECIAL PROJECT

Detail Map 3

Subject Centerline	Category:	A	B	C	D	Risk Sites Plotted as Polygons
Search Area	Single Sites	◆	■	△	○	▩
	Multiple Sites	◆	■	△	○	

Highways and Major Roads
Roads
Railroads
Rivers or Water Bodies
Utilities

Categories correspond to database searches described in the Site Distribution Summary, beginning on Page #1.

SITE ASSESSMENT - SPECIAL PROJECT

Detail Map 4

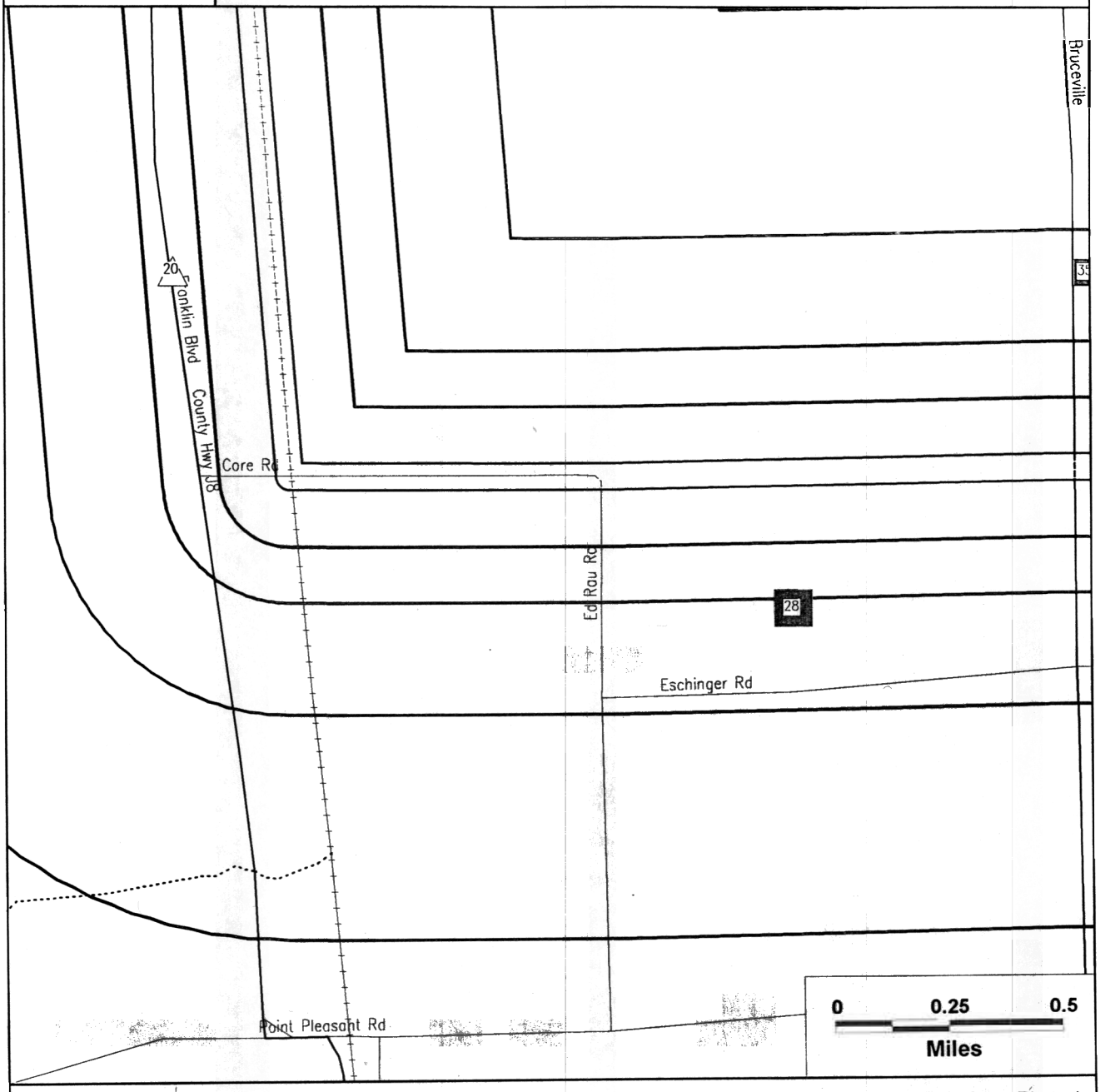

Subject Centerline	Category:	A	B	C	D	Risk Sites Plotted as Polygons
Search Area	Single Sites	◆	■	△	○	▩
	Multiple Sites	◆	■	△	○	

Highways and Major Roads
Roads
Railroads
Rivers or Water Bodies
Utilities

Categories correspond to database searches described in the Site Distribution Summary, beginning on Page #1.

SITE ASSESSMENT - SPECIAL PROJECT

Detail Map 5

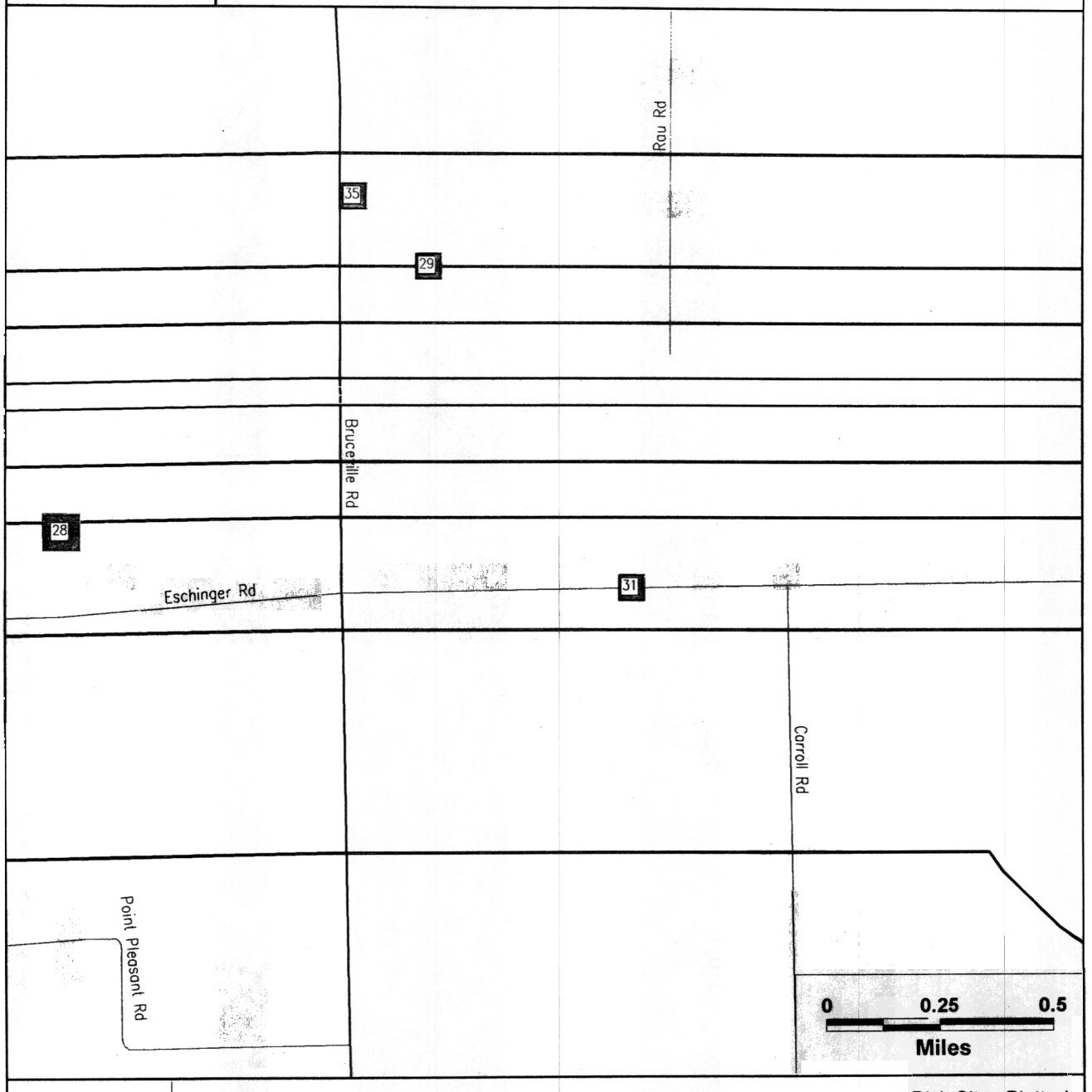

Subject Centerline	Category:	A	B	C	D	Risk Sites Plotted as Polygons
Search Area	Single Sites	◆	■	△	○	▦
	Multiple Sites	◆	▩	△	○	

Highways and Major Roads
Roads
Railroads
Rivers or Water Bodies
Utilities

Categories correspond to database searches described in the Site Distribution Summary, beginning on Page #1.

SITE ASSESSMENT - SPECIAL PROJECT

Detail Map 6

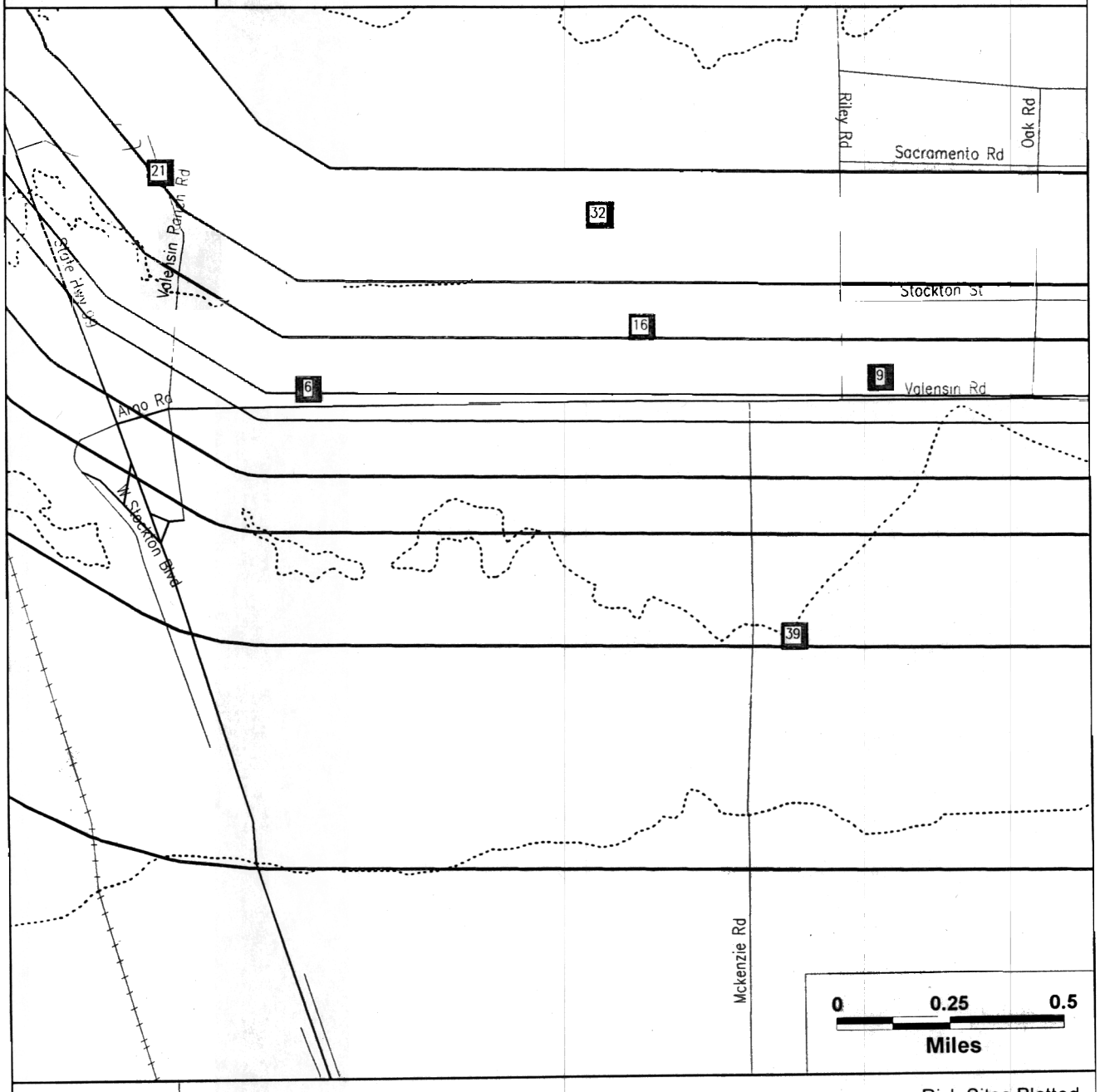

Subject Centerline	Category:	A	B	C	D	Risk Sites Plotted as Polygons
Search Area	Single Sites	◆	■	△	○	
	Multiple Sites	◆	■	△	○	

Highways and Major Roads
Roads
Railroads
Rivers or Water Bodies
Utilities

Categories correspond to database searches described in the Site Distribution Summary, beginning on Page #1.

SITE ASSESSMENT - SPECIAL PROJECT

Detail Map 7

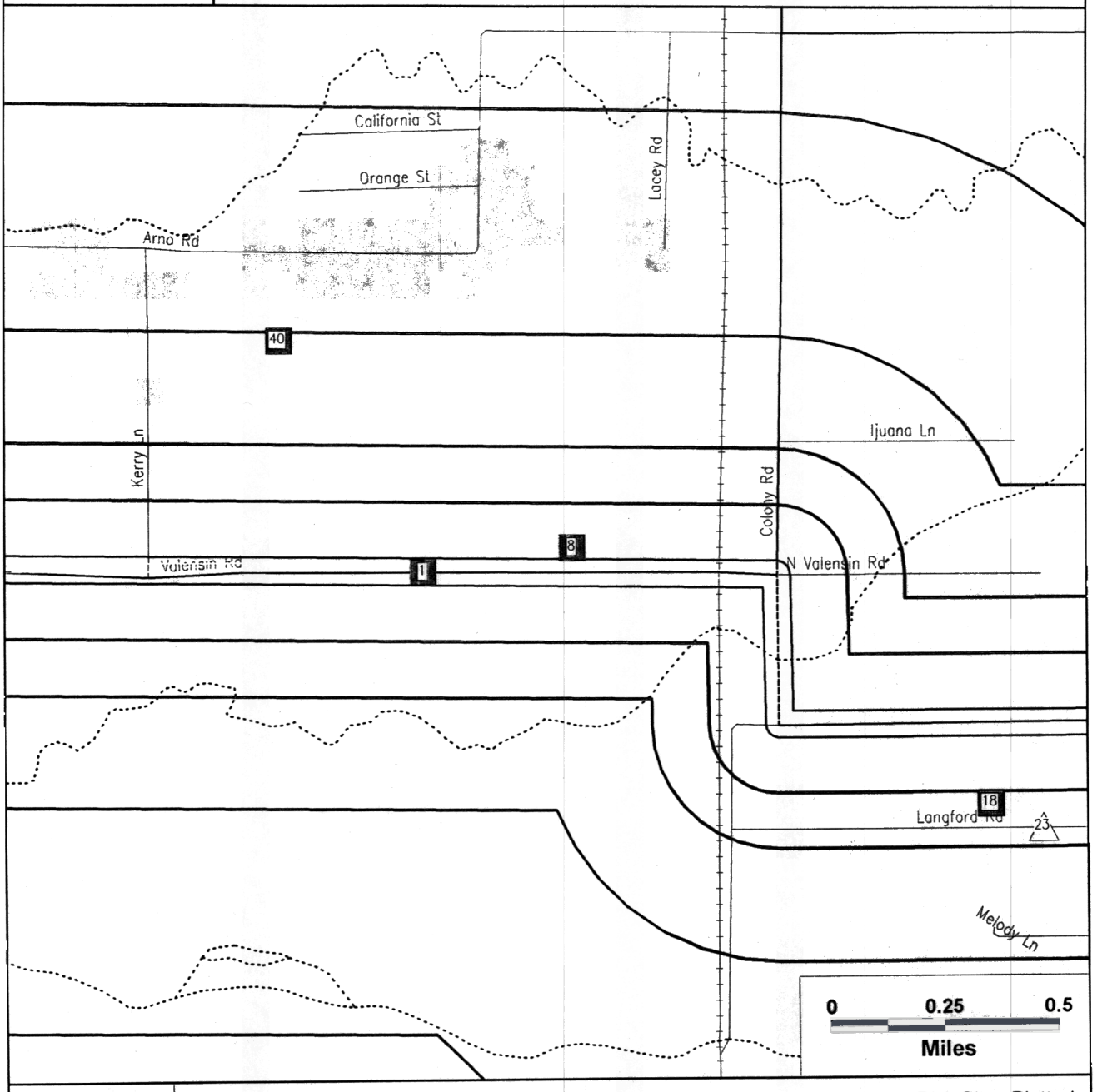

Subject Centerline	Category:	A	B	C	D	Risk Sites Plotted as Polygons
Search Area	Single Sites	◆	■	△	○	▦
	Multiple Sites	◆	■	△	○	

Highways and Major Roads
Roads
Railroads
Rivers or Water Bodies
Utilities

Categories correspond to database searches described in the Site Distribution Summary, beginning on Page #1.

SITE ASSESSMENT - SPECIAL PROJECT

Detail Map 8

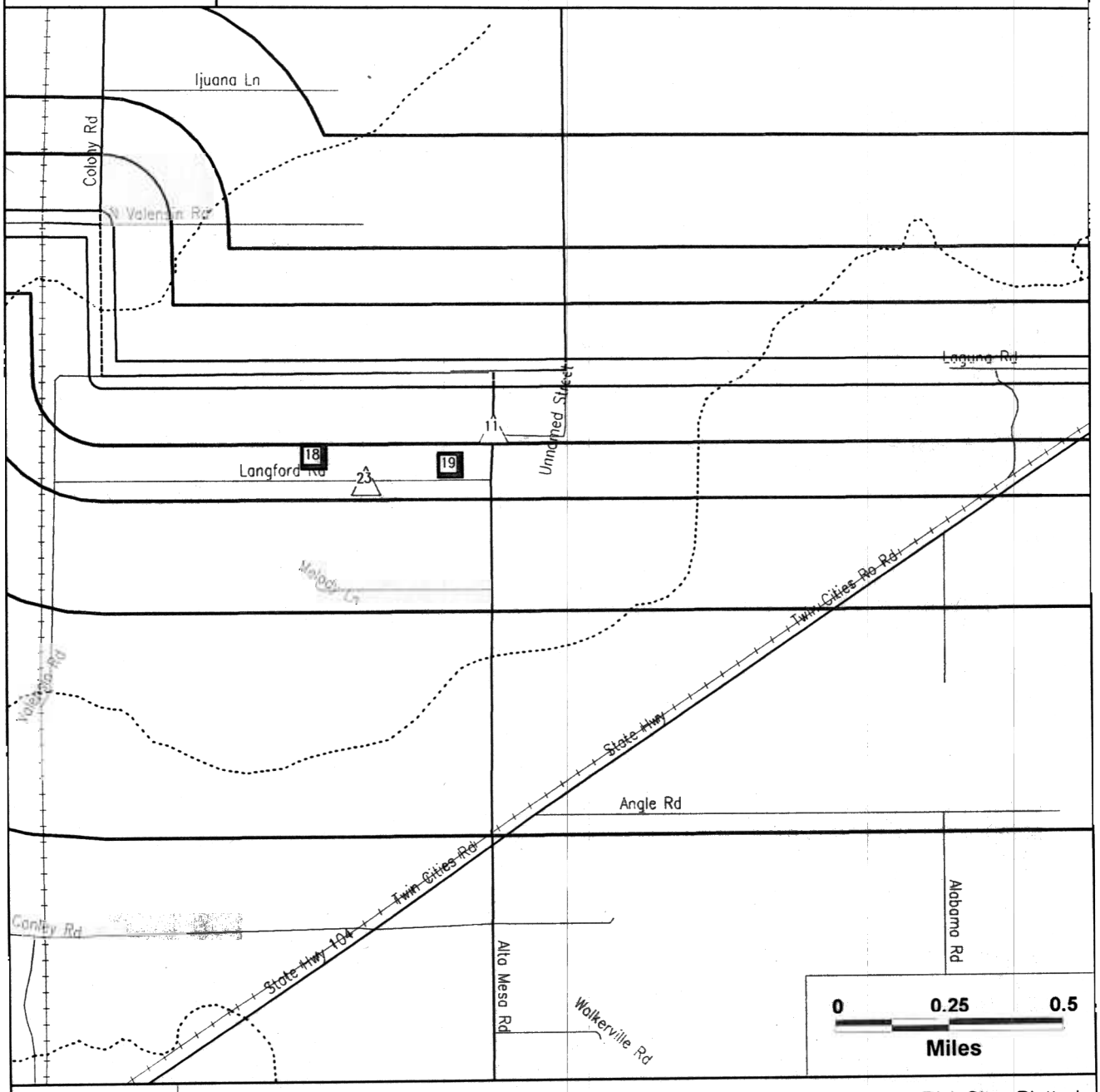

Subject Centerline	Category:	A	B	C	D	Risk Sites Plotted as Polygons
Search Area	Single Sites	◆	■	△	○	▨
	Multiple Sites	◆	▩	△	○	

Highways and Major Roads
Roads
Railroads
Rivers or Water Bodies
Utilities

Categories correspond to database searches described in the Site Distribution Summary, beginning on Page #1.

SITE ASSESSMENT - SPECIAL PROJECT

Detail Map 9

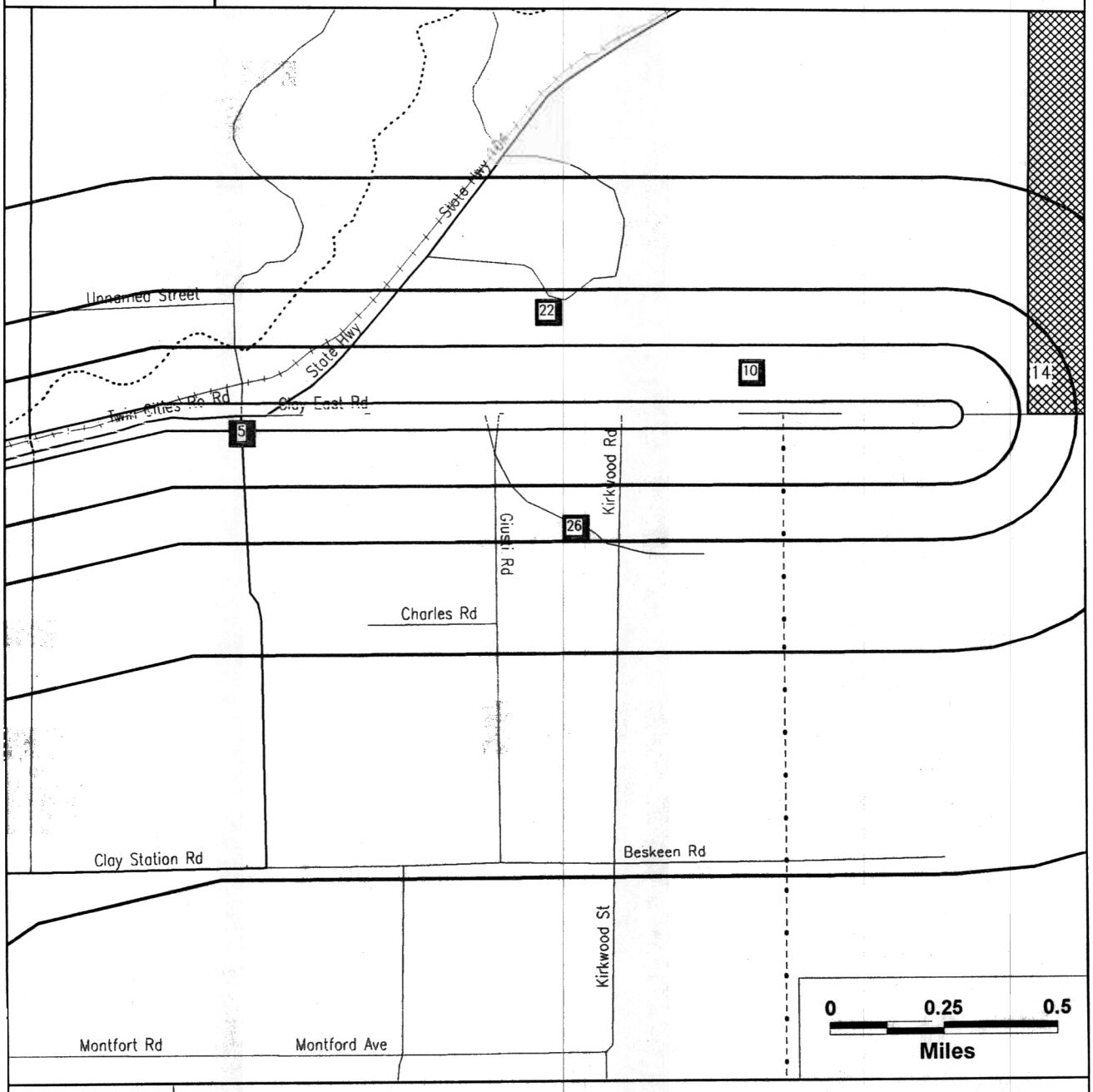

Subject Centerline	Category:	A	B	C	D	Risk Sites Plotted as Polygons
Search Area	Single Sites	◆	■	△	○	▨
	Multiple Sites	◆	■	△	○	

Highways and Major Roads
Roads
Railroads
Rivers or Water Bodies
Utilities

Categories correspond to database searches described in the Site Distribution Summary, beginning on Page #1.